

# *Steps for Stephen*

*Spring / Summer 2022*

***Pennine Tour  
Mapbook***



***MAIN EVENT SPONSOR – tbc***

**EST. 2007**  
**Redwood**  
**events**

**DARBY**  
**RIMMER**  
MND FOUNDATION

Fundraising in  
support of the  
Darby Rimmer  
MND Foundation

# *Pennine Tour*



To Old Trafford

To Boundary Park

Supporting the Darby Rimmer MND Foundation

To the Halliwell Jones Stadium

To Headingley

To Anfield

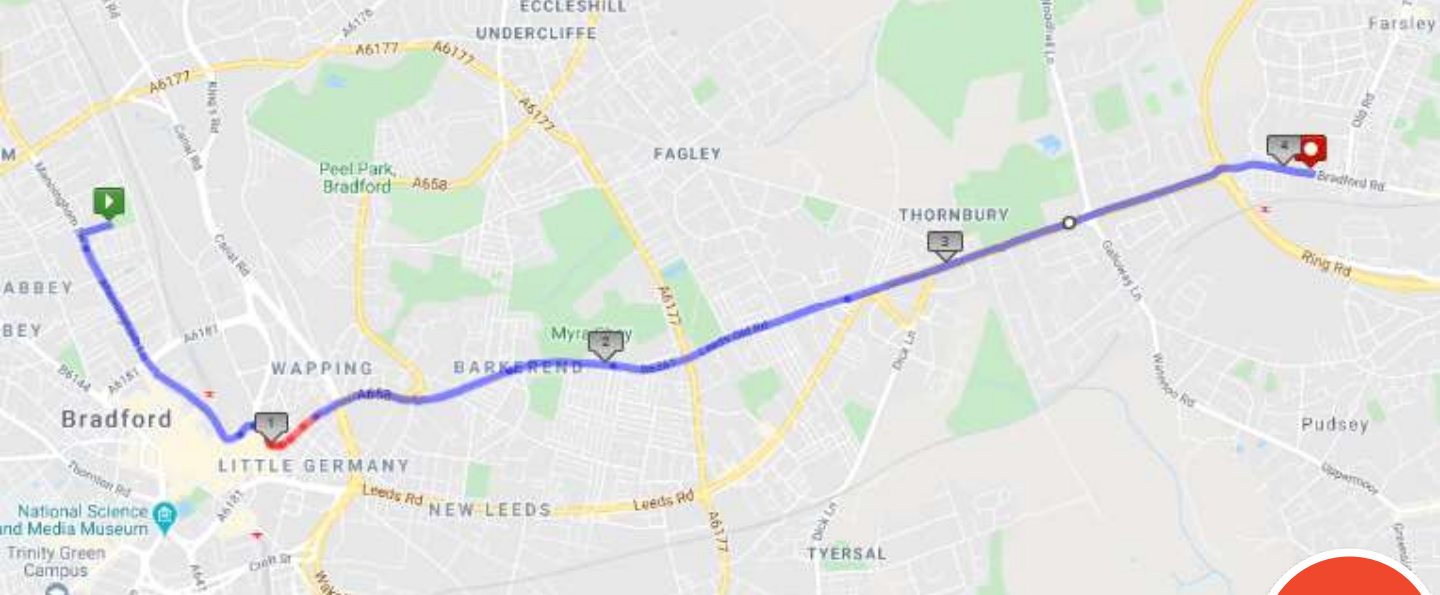




# Walkers Rota

Stage	From	To	Miles	Start Day	Start Time	End Day	End Time	Walkers		
1	<b>Bradford City</b>	Stanningley	4.08	Sat	9.00	Sat	10.13	Stephen Darby	Marcus Rashford	Liam Livingstone
2	Stanningley	<b>Yorkshire CCC / Leeds Rhinos</b>	4.40	Sat	10.13	Sat	11.32	Rob Burrow	Jordan Henderson	Joe Root
3	<b>Yorkshire CCC / Leeds Rhinos</b>	<b>Leeds United</b>	4.10	Sat	11.52	Sat	13.06	Bobbie Goulding	Kevin De Bruyne	Andy Booth
4	<b>Leeds United</b>	Birstall	4.36	Sat	13.16	Sat	14.34	Liam Cooper	Seamus Coleman	Charlie Hodgson
5	Birstall	Roberttown	4.07	Sat	14.34	Sat	15.47	Bobbie Goulding	Jordan Henderson	Liam Livingstone
6	Roberttown	<b>Huddersfield Town</b>	4.49	Sat	15.47	Sat	17.08	Liam Cooper	Kevin De Bruyne	Joe Root
7	<b>Huddersfield Town</b>	Salendine Nook	3.34	Sat	17.18	Sat	18.18	Stephen Darby	Seamus Coleman	Andy Booth
8	Salendine Nook	Pole Moor	3.00	Sat	18.18	Sat	19.12	Rob Burrow	Marcus Rashford	Charlie Hodgson
9	Pole Moor	Saddleworth Moor	3.48	Sat	19.12	Sat	20.15	Jordan Henderson	Kevin De Bruyne	Seamus Coleman
10	Saddleworth Moor	Denshaw	4.92	Sat	20.15	Sat	21.44	Joe Root	Charlie Hodgson	Liam Livingstone
11	Denshaw	<b>Oldham Athletic</b>	4.63	Sat	21.44	Sat	23.07	Stephen Darby	Rob Burrow	Bobbie Goulding
12	<b>Oldham Athletic</b>	<b>FC United</b>	4.21	Sat	23.17	Sat	0.33	Liam Cooper	Marcus Rashford	Andy Booth
13	<b>FC United</b>	<b>Manchester City</b>	2.97	Sat	0.43	Sat	1.36	Stephen Darby	Charlie Hodgson	Seamus Coleman
14	<b>Manchester City</b>	<b>Salford City</b>	4.53	Sat	1.46	Sat	3.08	Jordan Henderson	Marcus Rashford	Bobbie Goulding
15	<b>Salford City</b>	<b>Lancashire CCC</b>	4.69	Sun	3.18	Sun	4.42	Joe Root	Kevin De Bruyne	Andy Booth
16	<b>Lancashire CCC</b>	<b>Manchester United</b>	0.40	Sun	4.52	Sun	4.59	Liam Cooper	Rob Burrow	Liam Livingstone
17	<b>Manchester United</b>	<b>Sale Sharks</b>	4.50	Sun	5.09	Sun	6.30	Stephen Darby	Kevin De Bruyne	Bobbie Goulding
18	<b>Sale Sharks</b>	Cadishead	3.96	Sun	6.40	Sun	7.51	Stephen Darby	Kevin De Bruyne	Bobbie Goulding
19	Cadishead	Martinscroft	4.41	Sun	7.51	Sun	9.10	Liam Cooper	Charlie Hodgson	Andy Booth
20	Martinscroft	<b>Warrington Wolves</b>	3.59	Sun	9.10	Sun	10.15	Jordan Henderson	Rob Burrow	Seamus Coleman
21	<b>Warrington Wolves</b>	Burtonwood	4.17	Sun	10.25	Sun	11.40	Joe Root	Marcus Rashford	Liam Livingstone
22	Burtonwood	<b>St Helens</b>	4.40	Sun	11.40	Sun	12.59	Liam Cooper	Kevin De Bruyne	Seamus Coleman
23	<b>St Helens</b>	Windle	3.42	Sun	13.09	Sun	14.11	Jordan Henderson	Marcus Rashford	Andy Booth
24	Windle	Gillmoss	4.46	Sun	14.11	Sun	15.31	Joe Root	Charlie Hodgson	Bobbie Goulding
25	Gillmoss	<b>Everton</b>	3.58	Sun	15.31	Sun	16.35	Stephen Darby	Rob Burrow	Liam Livingstone
26	<b>Everton</b>	Liverpool	0.80	Sun	16.46	Sun	17.00	All		





## Stage 1 – Bradford City to Stanningley



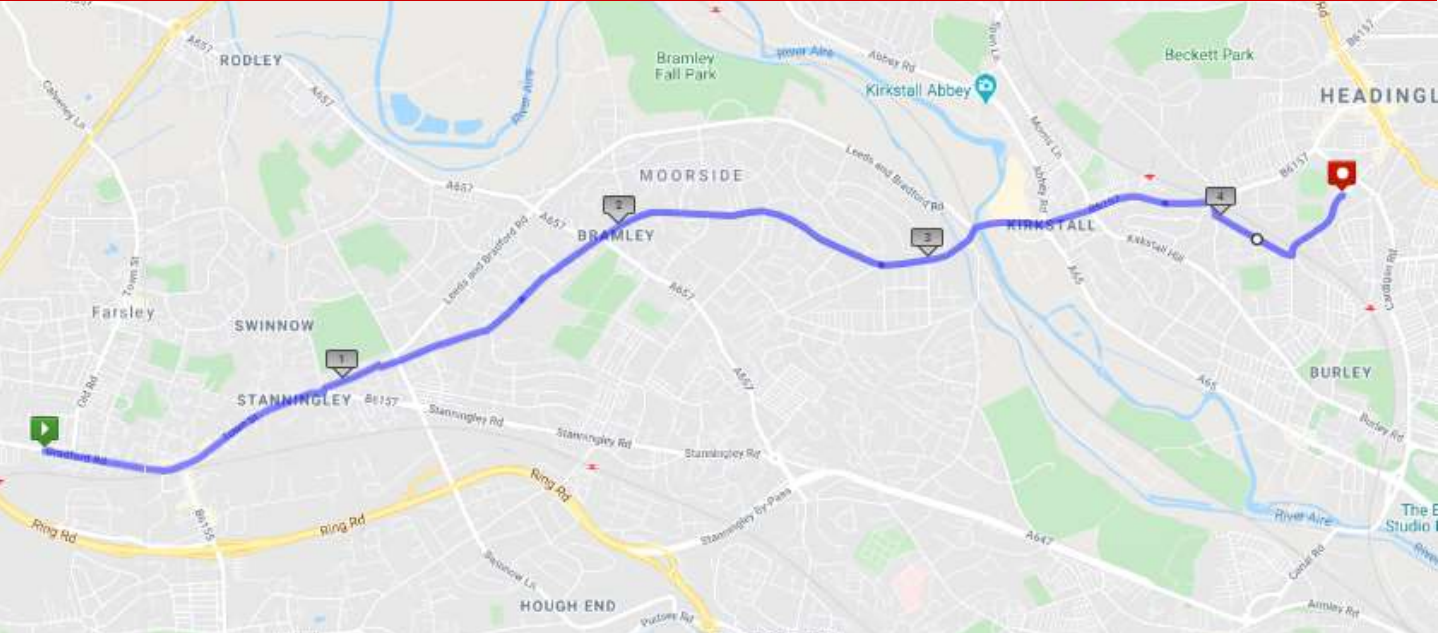
- 0.0 – Head back up Valley Parade and turn left on Manningham Lane
- 0.5 – Cross the lights with Drewton Road into Manor Row and head down the hill.
- 0.8 – Turn left at the mini roundabout (1<sup>st</sup> exit) after the Midland Hotel and head alongside the shopping centre keeping it on your right
- 0.9 – Turn right after M&S along Church Bank and follow the road round to the left and up the hill into Barkerend Road
- 1.2 – Cross over the lights with Shipley Airedale Road
- 1.5 – Straight on at the roundabout (2<sup>nd</sup> exit) towards Leeds and Thornbury.
- 2.2 – Straight on at the lights over the Bradford ring road passing Habib’s Restaurant
- 2.8 – Pass McDonalds and go straight on keeping the big roundabout on the right
- 3.0 – Carry straight on at the end of the big roundabout keeping Kwik Fit on your right
- 3.4 – Straight on at the lights by Thornbury Barracks
- 3.8 – Straight on (2<sup>nd</sup> exit) at the roundabout with the Ring Road heading towards Stanningley
- 4.1 – Handover by car park on the right

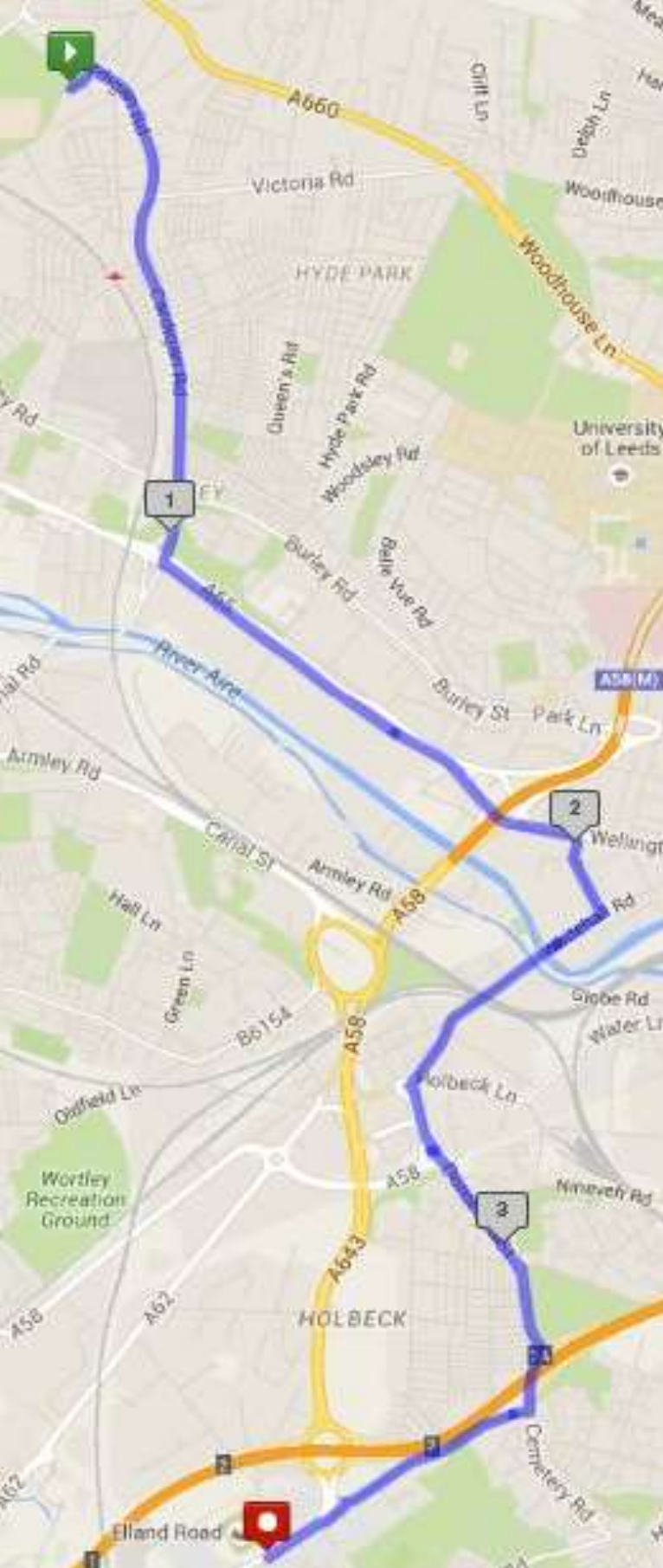


- 0.0 – Carry on along Bradford Road towards Stanningley
- 0.4 – Straight on through two mini roundabouts in Stanningley
- 1.0 – Turn left straight after Tesco Express and immediately right through the bollards heading up Leeds and Bradford Road
- 1.1 – On reaching the Primary School on the left, fork right onto Broad Lane
- 1.2 – Go through the bollards at the end, cross over Swinnow Lane and head straight on up Broad Lane
- 1.9 – Pass the zebra crossing
- 2.4 – Pass St Catherine’s Mill
- 2.8 – Pass Spar supermarket
- 3.1 – Cross the canal, go straight through the lights into Wyther Lane, then veer right over the bridge at the next lights crossing over the river Aire
- 3.3 – Straight on at the lights by the Kirkstall Bridge Shopping Park
- 3.4 – Straight on at the lights with the A65 Abbey Road onto Kirkstall Lane
- 3.6 – At the lights by the newsagent, go straight on up Kirkstall Lane
- 4.0 – At the lights, turn right on St Ann’s Lane and then take the first left on St Ann’s Drive
- 4.3 – At the end, turn left along the single lane St Michael’s Road
- 4.5 – Arrive at Headingley gates



**Stage 2 – Stanningley to Leeds Rhinos RFC / Yorkshire CCC**

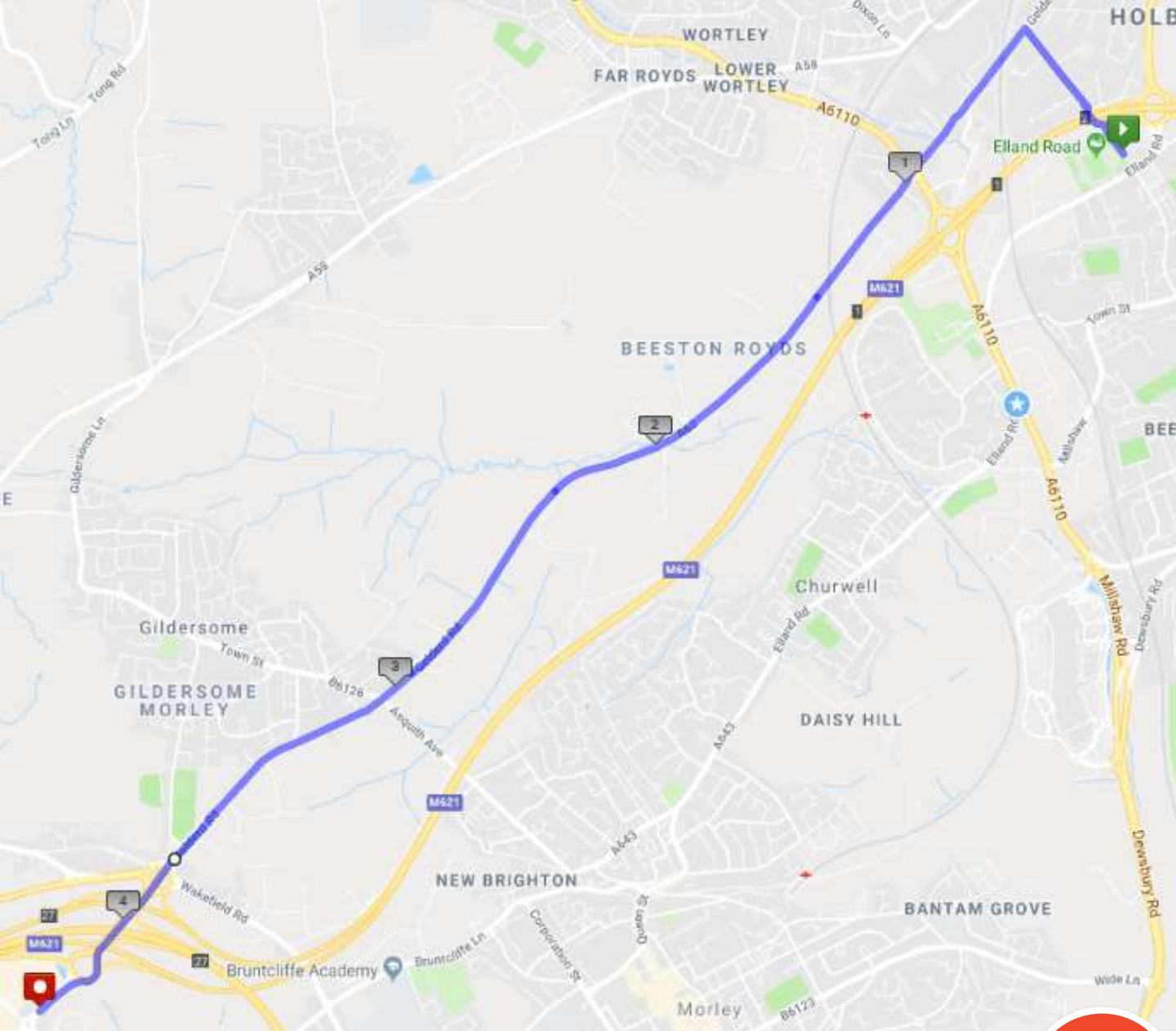




- 0.0 – Head back up St Michael’s Road and turn right on Cardigan Road
- 0.8 – straight over the lights by Broadley’s Decorators
- 1.1 – Turn left on the A65 towards Leeds
- 1.8 – Head across the roundabout under the ring road along Wellington Street towards Leeds
- 2.0 – Turn right on Northern Street following signs to the station
- 2.1 – At the end, turn right on Whitehall Road following the signs to the Doubletree by Hilton
- 2.5 – Fork left on Springwell Street by post box and continue down no through road
- 2.6 – At the end by Fiat Garage, merge with Holbeck Lane and turn immediately left at roundabout
- 2.7 – Head straight on (1<sup>st</sup> exit) at roundabout on Domestic Street
- 3.1 – Straight over the mini roundabout keeping the park on the left
- 3.3 – Turn right on Cemetery Road and cross the M621
- 3.4 – Take first right on Elland Road after the M621 by the City Evangelical Church
- 3.8 – Keep left by the VW Garage and again by McDonalds staying on Elland Road
- 3.9 – Handover at Billy Bremner statue

**Stage 3 – Yorkshire CCC / Leeds Rhinos RLFC to Leeds United FC**





## Stage 4 – Leeds United to Birstall

7

- 0.0 – Head away for Billy Bremner passing back under the M621 into Lowfields Road
- 0.5 – At the end, turn left on Gelderd Road
- 1.0 – Straight over the lights with the Ring Road by the Porsche Garage 3.0 – Straight over the lights with Asquith Avenue passing the Gildersome Arms on your left
- 3.9 – Straight on at the roundabout (3<sup>rd</sup> exit) passing under the M621 then the M62
- 4.2 – Straight on at the roundabout (1<sup>st</sup> exit)
- 4.4 – Handover at Starbucks on the left



*Steps for Stephen*



- 0.0 – Carry on along Gelderd Road past the Retail Park going straight on (2<sup>nd</sup> exit) at the roundabout after Starbucks
- 0.1 – Straight through the lights by DW Sports
- 1.2 – Straight on at the lights with Leeds Road by Carpets Direct
- 1.9 – Straight on at the lights passing the Indian Restaurant on your right
- 2.7 – Straight over the lights on Westfield by the Premier mini market
- 3.1 – Straight over the lights with Bradford Road
- 3.2 – Straight over the lights with Halifax Road
- 3.6 – As the road bends to the left, fork right on Roberttown Lane following signs to Roberttown
- 4.1 – Handover in the car park for the New Inn



**Stage 5 – Birstall to Roberttown**

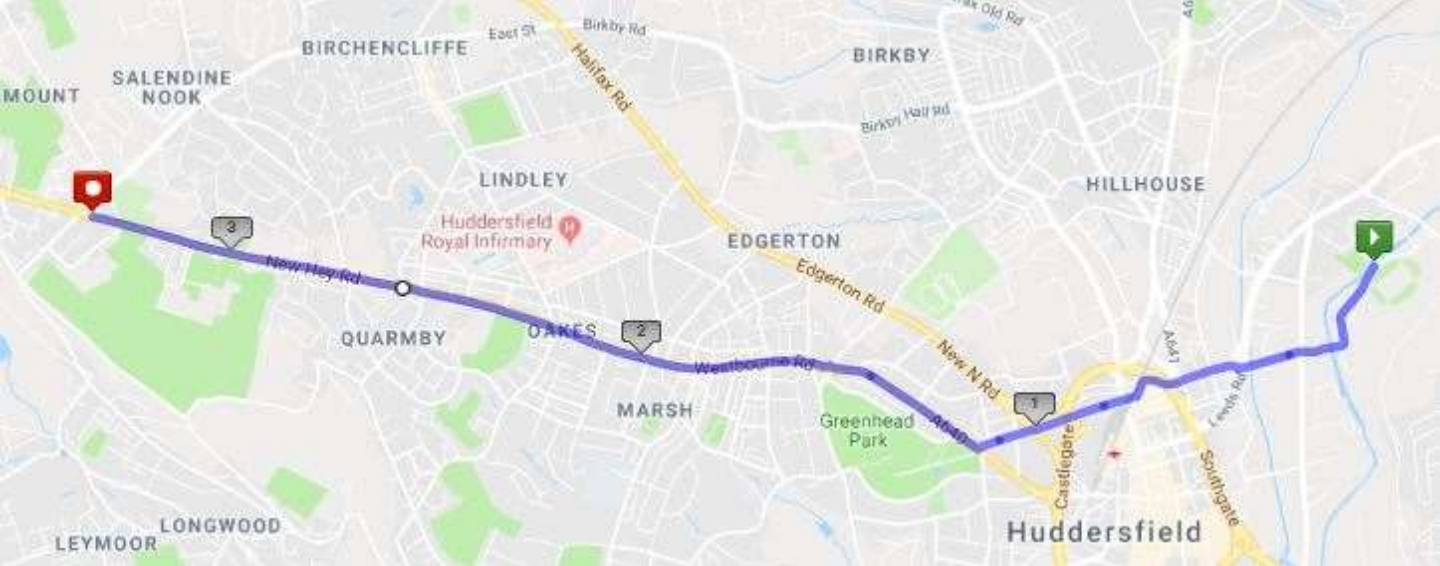


- 0.0 – Carry on down Roberttown Lane immediately going straight over (2<sup>nd</sup> exit)
- 0.1 – Straight on (1<sup>st</sup> exit) at the mini roundabout staying on Roberttown Lane
- 1.0 – Pass the White Gate pub and veer right at the junction onto Leeds Road
- 1.3 – Straight on at the lights with Stocks Bank Road
- 1.5 – Pass Starbucks and the Shell Garage and then veer right at the lights onto Huddersfield Road



- 1.7 – Veer left (1<sup>st</sup> exit) at Cooper Bridge Roundabout heading towards Huddersfield
- 2.1 – Straight on at the lights by the White Cross Inn
- 3.4 – Pass the Volvo Garage on your left
- 4.1 – Turn left into the retail park by Home Bargains and follow the road round for the right through the car park
- 4.3 – At the end of the retail park, turn left after Argos onto Bradley Mills Road
- 4.5 – Cross the river and turn right at the roundabout arriving at the John Smith's Stadium





## Stage 7 – Huddersfield Town to Salendine Nook

10

- 0.0 – Head up side of stadium and out on Stadium way
- 0.3 – Head up Gasworks St and cross Leeds Rd into Lower Fitzwilliam St
- 0.7 – Veer right on right road then left on Viaduct Street by Mufflers
- 0.8 – Turn right through tunnel on Fitzwilliam St
- 1.2 – Turn right in A640 Trinity Rd by Dental Practice
- 2.0 – Pass Coop supermarket
- 3.5 – Handover at Salendine Shopping Centre





## Stage 8 – Salendine Nook to Pole Moor



- 0.0 – Continue up New Hey Road towards the M62
- 0.7 – At the roundabout, take the 2<sup>nd</sup> exit and cross over the M62 following it round into Outlane
- 1.4 – Pass the Waggon and Horses pub
- 2.6 – Cross over the M62
- 3.0 – Handover at the pub on the right



## Stage 9 – Pole Moor to Saddleworth Moor

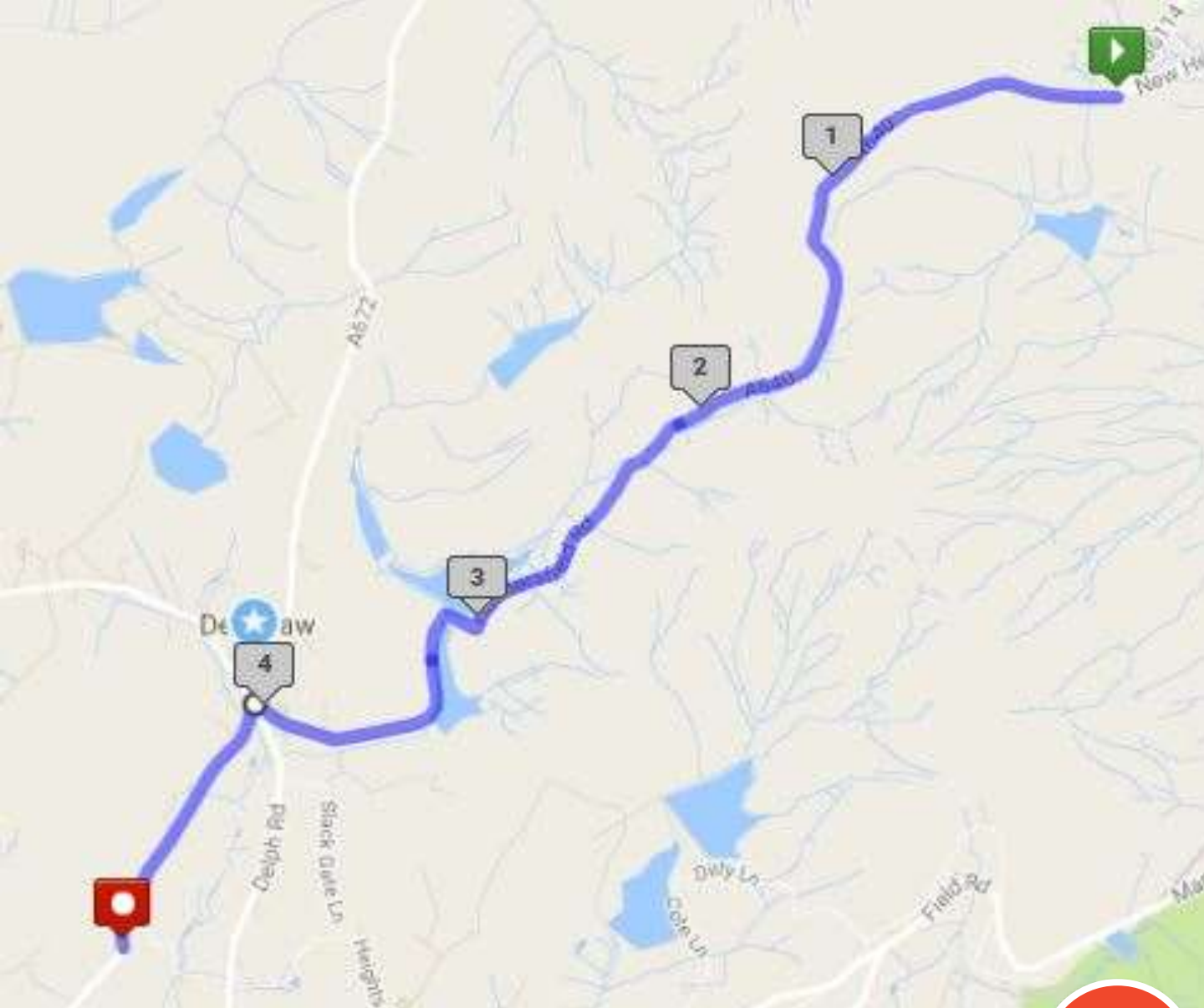
12

- 0.0 – Leave the pub
- 1.5 – Pass Nont Sarah’s pub on right
- 2.1 – Pass layby and gate with stile on the left
- 3.5 – Arrive at the car park on Saddleworth Moor



*Steps for Stephen*

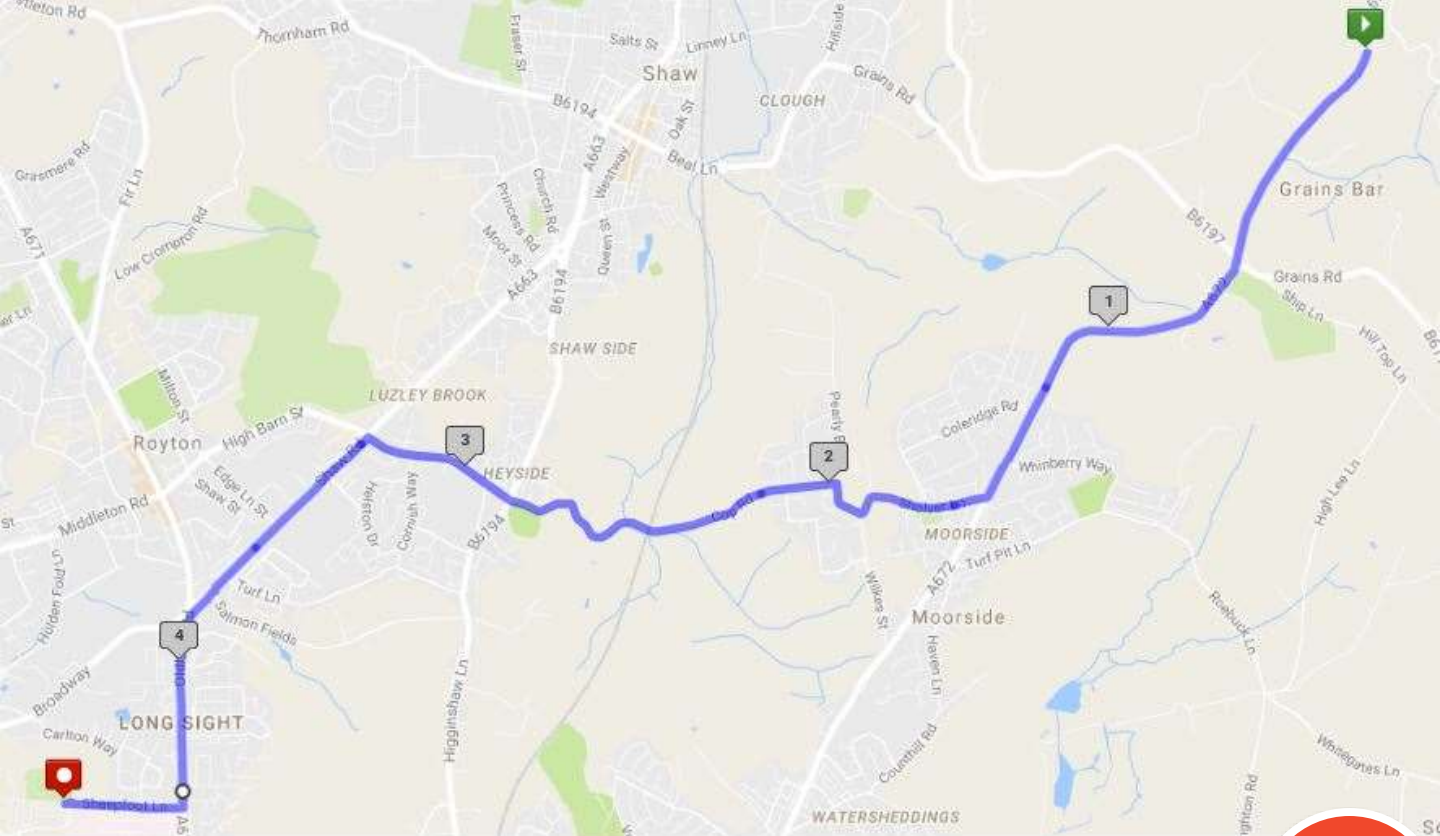




## Stage 10 – Saddleworth Moor to Denshaw

- 0.0 – Carry on along New Hey Road
- 3.1 – Cross the bridge over the Dowry Reservoir
- 4.0 – At the end, turn left in Denshaw onto the main A672 Halifax Road by the Junction Inn
- 4.9 – Handover on parking area on the left





## Stage 11 – Denshaw to Oldham Athletic

14



- 0.0 – Carry on along the A672 towards Oldham
- 1.6 – Turn right on Sholver Lane opposite the Bulls Head pub
- 1.9 – Follow the road around the big circle of grass (You can take a short cut straight across)
- 2.0 – At the other side of the grass turn left down Cop Road
- 2.8 – Straight over the lights by the Duke of York pub
- 3.2 – Turn left at the lights on Shaw Road by the Satellite and Aerial Centre
- 3.9 – Go through the first set of lights and then fork left at the next set onto the A671 Oldham Road by the Fireplace Warehouse
- 4.4 – Turn right on Sheepfoot Lane after the Newsagents
- 4.6 – Arrive at Oldham Athletic



- 0.0 – Head straight away from Boundary Park down Westhulme Avenue and follow it round to B&Q
- 0.1 – Straight over the mini roundabout and follow the road round to the left
- 0.2 – At the end, cross straight over the dual carriageway and turn left on the far pavement, then turn right through the bollards into Lime Street
- 0.3 – At the end turn left into Wakefield Street
- 0.5 – At the end, turn right onto Burnley Lane and then next left onto Victoria Street
- 0.7 – Turn right onto Eustace Street before the big mill
- 0.9 – Turn left onto Broadway



- 1.4 – Straight through the lights with Middleton Road – good opportunity to swap to the opposite pavement
- 2.2 – Straight through the lights by the Sportsman pub
- 2.5 – Past McDonalds
- 2.8 – Cross over the M60 staying on Broadway
- 3.2 – Straight through the lights after the Premier Inn
- 3.6 – Turn right at the lights before the Fairway Inn onto Nuthurst Road
- 3.9 – Turn right at the light staying on Nuthurst Road
- 4.1 – Turn left at the lights onto Lightbowne Road
- 4.2 – Arrive at Broadhurst Park

## Stage 12 – Oldham Athletic to FC United of Manchester

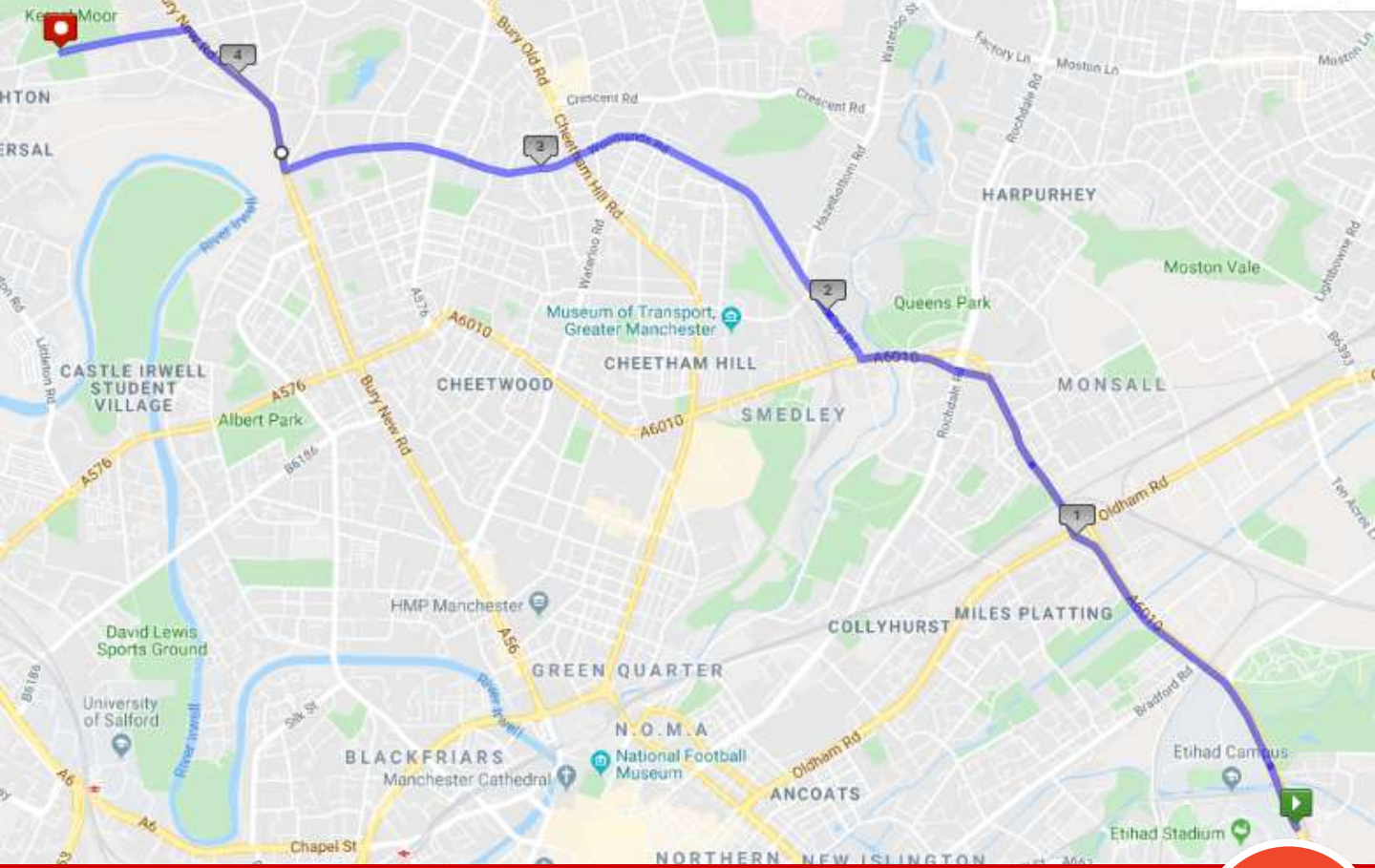
15

- 0.0 – Carry on down Lightbowne Road
- 1.1 – Take the first exit at the roundabout onto Thorp Road
- 1.3 – At the end, use the lights to cross over Oldham Road, then turn right on Oldham Road towards Manchester City Centre
- 1.5 – Turn left on Ten Acres Lane
- 2.0 – Turn right onto Briscoe Lane
- 2.5 – At the end, opposite the gasometer, turn left on Alan Turing Way
- 3.0 – Turn right down the walkway to the Etihad Stadium and arrive at ground



**Stage 13– FC United of Manchester To Manchester City**





## Stage 14 – Manchester City FC to Salford City FC

- 0.0 – Carry on north on Alan Turning Way past the Gasometer
- 1.0 – Go straight on at the lights on Oldham Road and pass under the railway bridge
- 1.5 – Keep left as the road splits
- 1.6 – Cross straight over Rochdale Road at the lights
- 1.8 – Turn right onto Smedley Road by the white brick dental practice
- 2.9 – At the top, go straight through the lights with Cheetham Hill Road onto Heath Street
- 3.3 – Cross over Leicester Road into Broom Lane
- 3.7 – At the end, turn right on Bury New Road
- 4.2 – Turn left at the lights by the small white bungalow
- 4.5 – Arrive at Salford City



*Steps for Stephen*



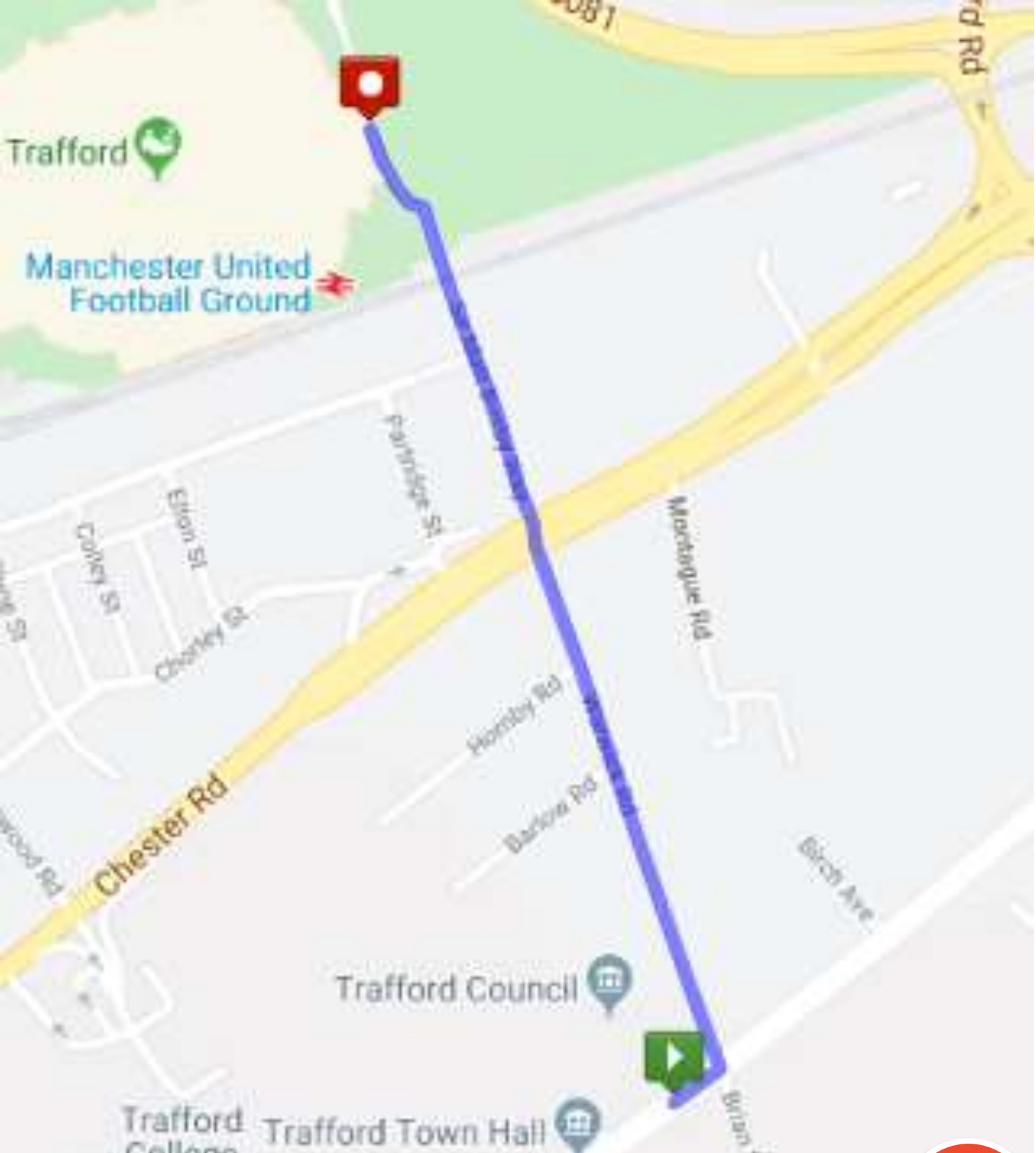


- 0.0 – Carry on down Moor Lane
- 0.1 – Turn left on Oaklands Road
- 0.5 – At the end, turn left on Littleton Road
- 1.4 – At the roundabout, take the second exit onto Gerald Road
- 1.6 – At the junction by Moh's Mini Market, turn right onto Seaford Road
- 1.8 – At the end, turn right on Frederick Road
- 2.3 – At the end at the junction with the A6 use the pedestrian crossing to cross the road then turn left along the A6 towards Manchester
- 2.5 – Turn right on Cross Lane just before McDonalds
- 2.6 – Take the first exit at the mini roundabout staying on Cross Lane
- 2.8 – Go straight over Liverpool Street along Cross Lane
- 3.0 – At the roundabout, use the subways to cross the roundabout into Trafford Road and head south to Salford Quays
- 3.8 – Go straight through the lights after the Shell Garage
- 4.0 – Cross over the bridge
- 4.1 – At the roundabout, go straight over (2<sup>nd</sup> exit) keeping the Retail Park on your right
- 4.3 – Turn right on Talbot Road
- 4.7 – Arrive at Lancashire CCC



**Stage 15 – Salford City FC to Lancashire CCC**

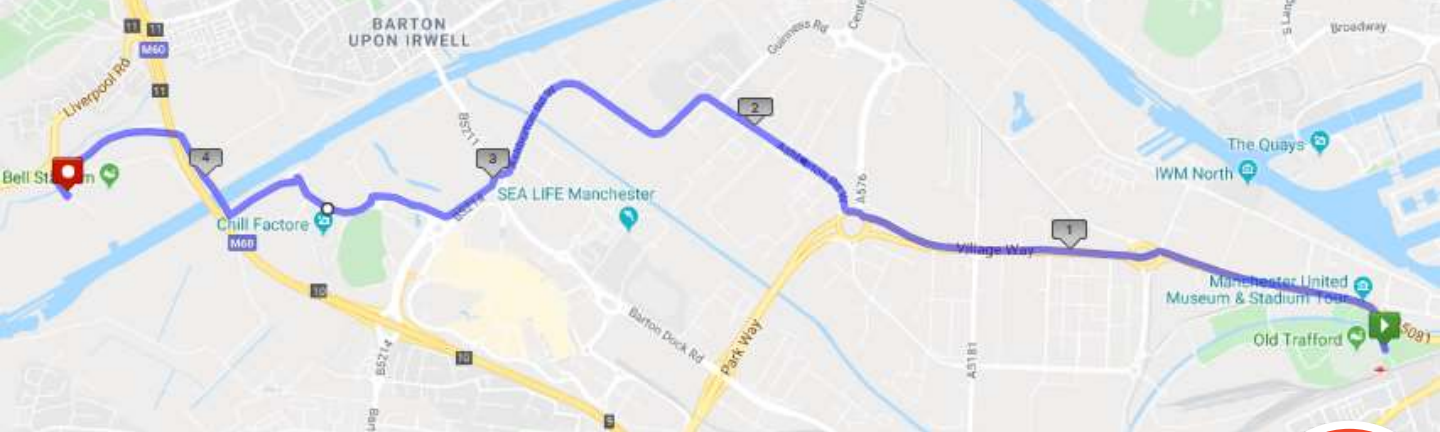




## Stage 16a – Lancashire CCC to Manchester United FC

- 0.0 - Leave Lancashire CCC and head along Warwick Road
- 0.2 – Cross over Chester Road onto Matt Busby Way
- 0.4 – Arrive at Manchester United FC





## Stage 16b – Manchester United FC to Sale Sharks RFC

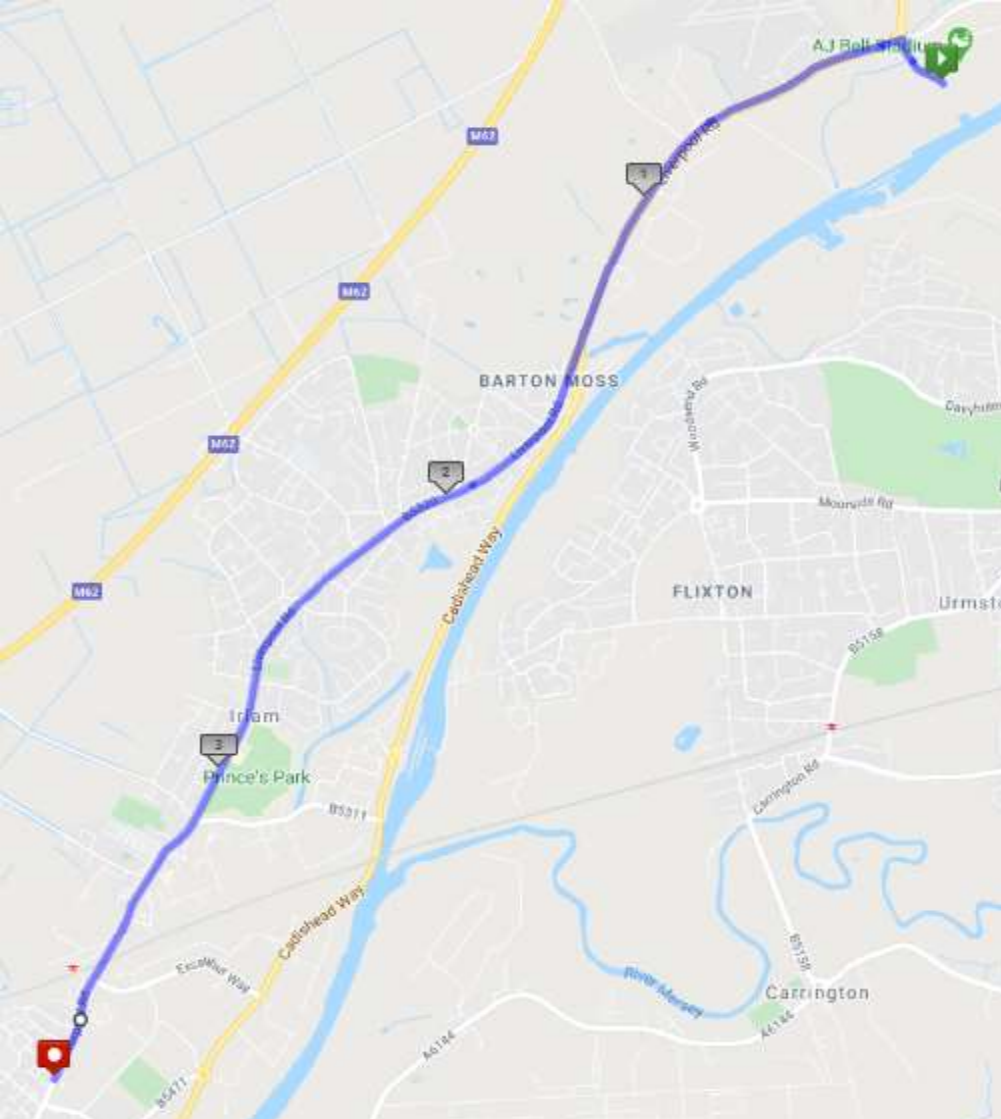
20

- 0.0 – Head north from the stadium, cross the bridge and turn left on Wharfedale Way
- 0.8 – At the roundabout, go straight on (2<sup>nd</sup> exit) on Village Way, following the right hand pavement
- 1.6 - At the next roundabout, take the second exit onto Ashburton Road West, signposted to Ashburton
- 2.1 – Pass the junction with Guinness Road by Johns Diner
- 3.0 – Straight over the roundabout (2<sup>nd</sup> exit) towards the motorway staying on the right hand pavement
- 3.2 – At the next roundabout, turn right down Trafford Way into Trafford City
- 3.4 – Straight on at the next roundabout (2<sup>nd</sup> exit) staying on Trafford Way
- 3.6 – Turn left (1<sup>st</sup> exit) at the next roundabout
- 3.8 – Turn right on the Salford Western Gateway following the M60 Barton Bridge
- 4.2 – Follow the road round to the left under the M60
- 4.5 – At the lights, turn left and arrive at the AJ Bell Stadium



*Steps for Stephen*

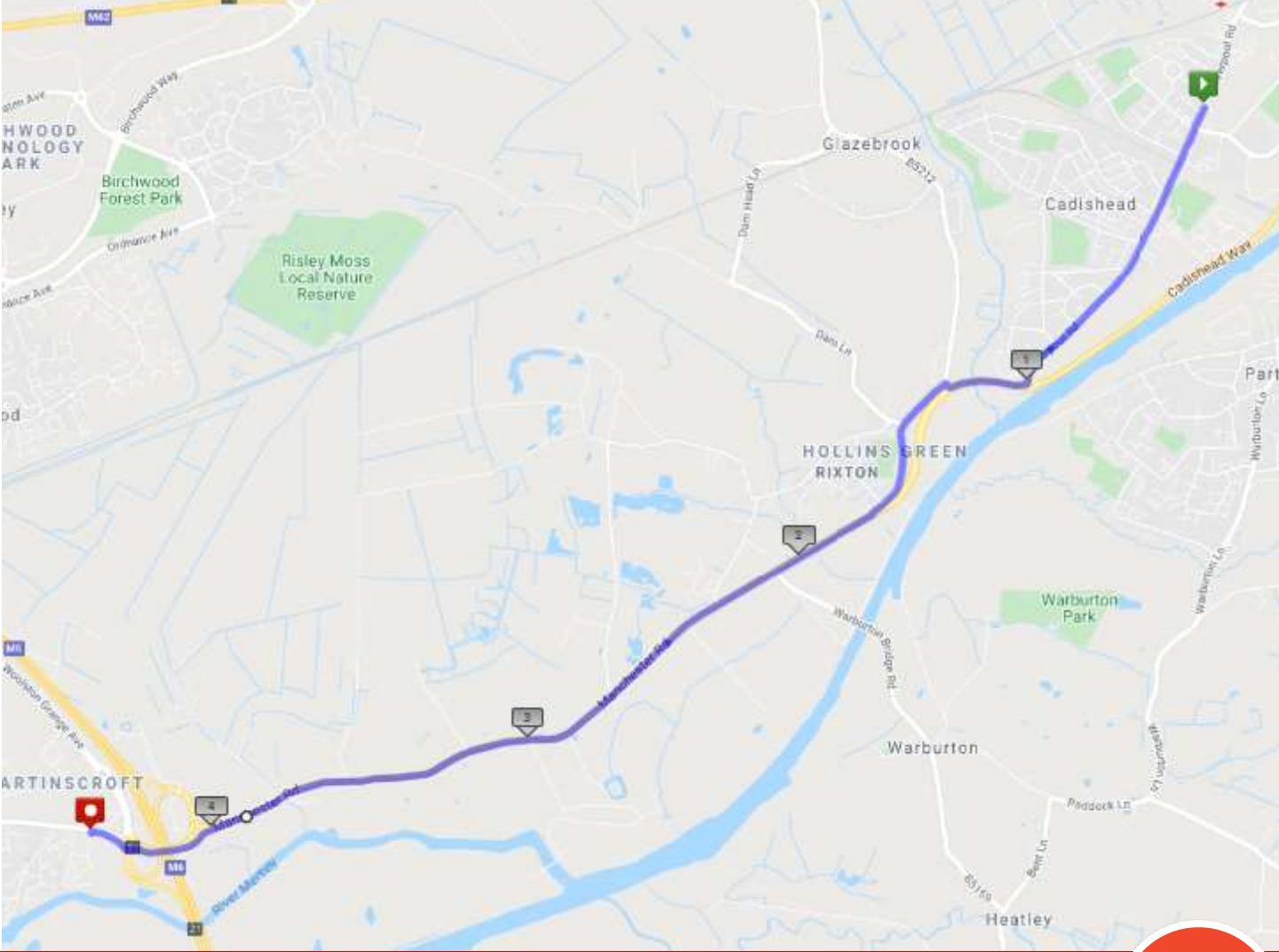




- 0.0 – Head north away from the stadium
- 0.2 – Turn left at the lights onto Liverpool Road crossing to the right hand pavement
- 1.0 – Pass the turning for Makro
- 1.5 – As the road forks, keep right heading straight on at the turning passing Greggs and Spar on your left
- 2.1 – Pass Tesco Express
- 3.0 – Pass Irlam and Cadishead Leisure Centre
- 3.9 – Handover at the turning on the left for Lynton Avenue

**Stage 17 – Sale Sharks RFC to Cadishead**





## Stage 18 – Cadishead to Martinscroft

- 0.0 – Carry on along Liverpool Road heading straight through the lights
- 1.0 – Just before the roundabout, fork right to cut the corner on the roundabout then re-join Manchester Road through the bollards at the end
- 1.3 – Turn right at the turning for the Black Swan and immediately left on Manchester Road running parallel to the main road
- 1.7 – After passing through Hollins Green, turn right back onto the dual carriageway
- 2.3 – Pass the turning with Chapel Lane
- 2.7 – Pass the turning with Moat Lane
- 3.8 – Pass the Woolston sign
- 4.0 – Straight on at the roundabout by the Mercedes Garage using the path to the right hand side of the roundabout and cross over the M6
- 4.3 – After crossing the motorway, go straight on (2<sup>nd</sup> exit) onto Manchester Road
- 4.4 – Pass the Premier Inn and handover in Tarn Court on the left

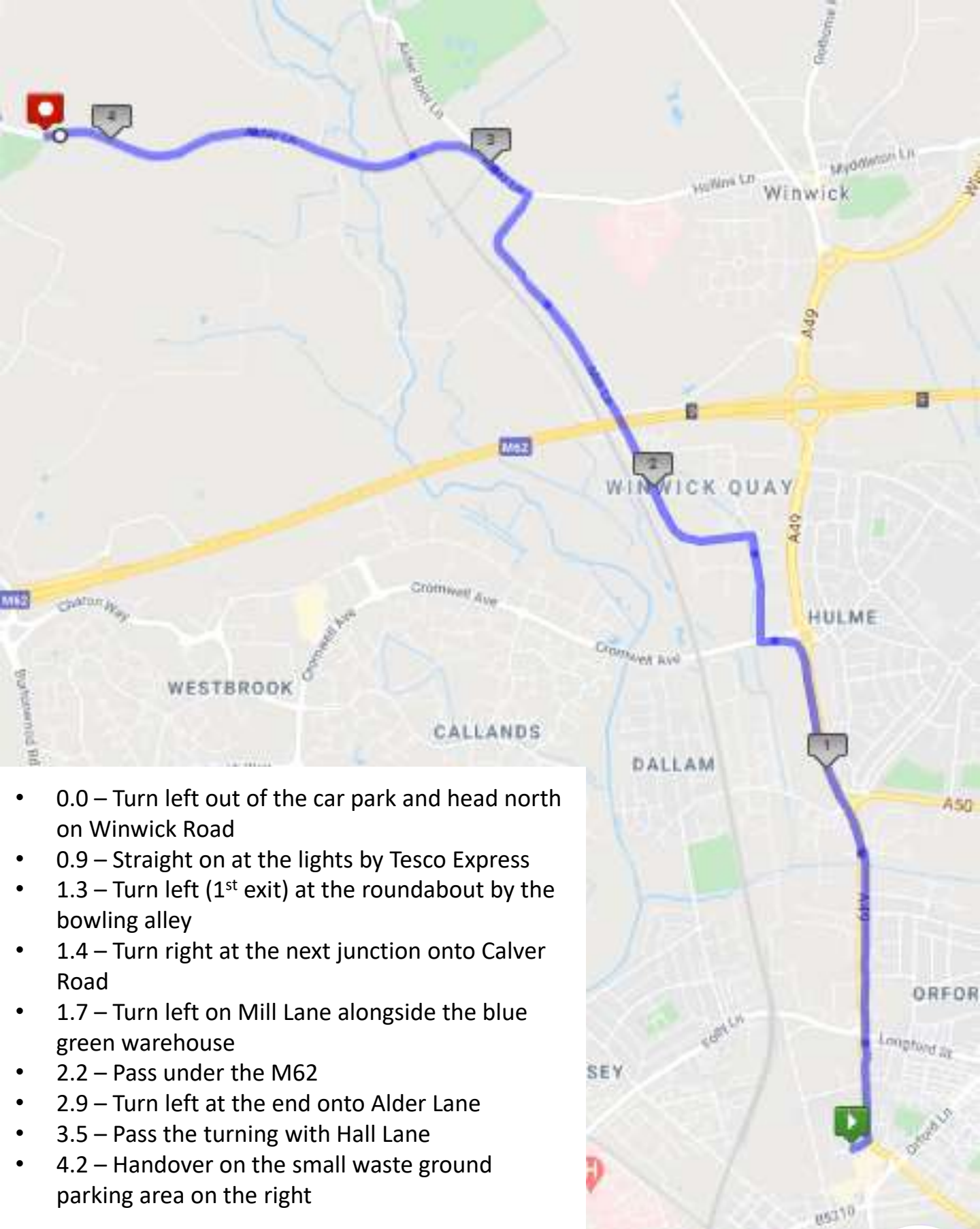




# Stage 19 – Martinscroft to Warrington Wolves RLFC

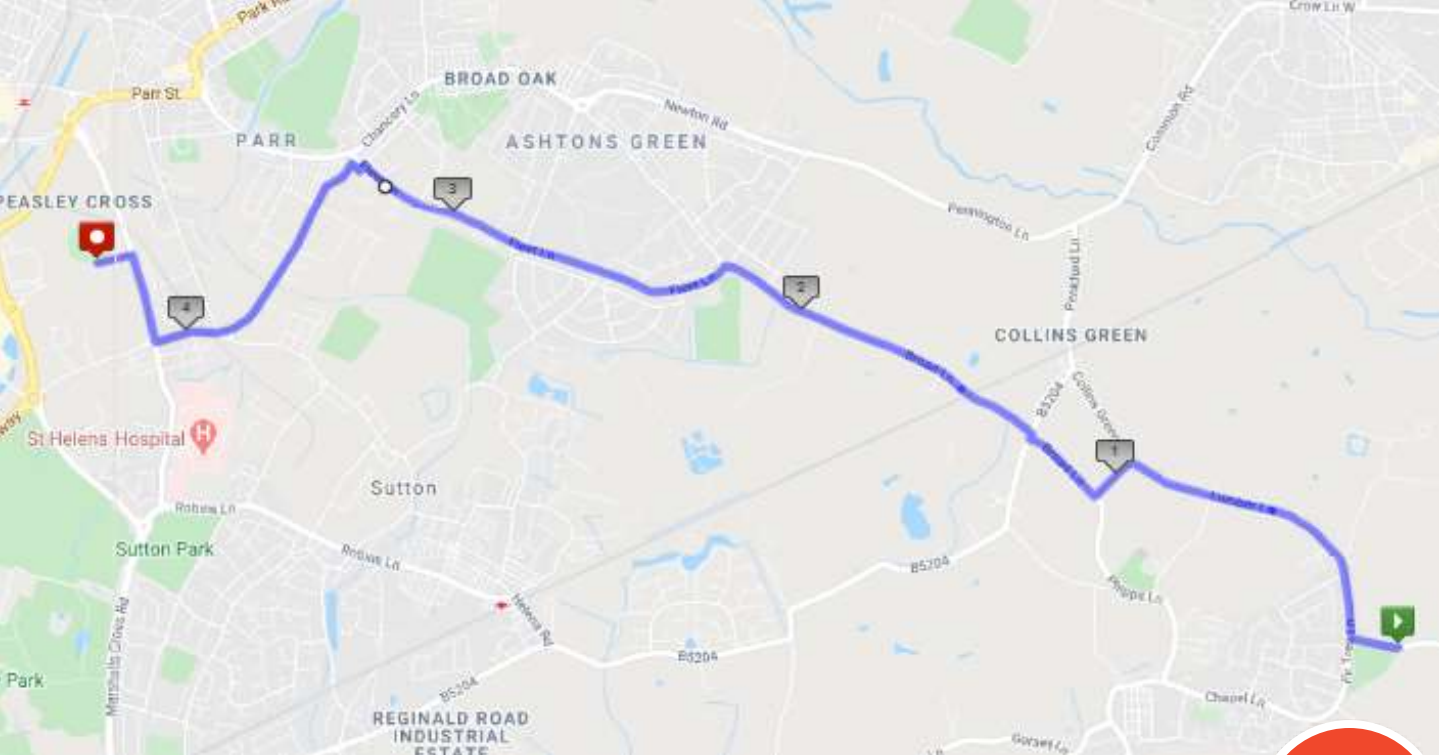
- 0.0 – Continue along Manchester Road towards Warrington staying on the right hand pavement
- 1.1 – Pass Subway and dual carriageway starts
- 1.4 – Fork right at the bus stop when pavement disappears onto Manchester Road, no through road for vehicles
- 1.6 – Re-join the dual carriageway towards Warrington
- 2.2 – Straight on at the lights with the A50
- 2.5 – Turn right at the lights by the car sales onto Padgate Lane
- 2.6 – Turn left at the next lights onto Marsh House Lane
- 2.8 – Pass under the railway
- 3.0 – Straight on (2<sup>nd</sup> exit) at the roundabout on Orford Lane and follow it round to the left
- 3.5 – At the lights, turn right on Winwick Road by the Jaguar Garage, crossing to the left hand pavement
- 3.6 – Veer left at the next lights to the stadium





- 0.0 – Turn left out of the car park and head north on Winwick Road
- 0.9 – Straight on at the lights by Tesco Express
- 1.3 – Turn left (1<sup>st</sup> exit) at the roundabout by the bowling alley
- 1.4 – Turn right at the next junction onto Calver Road
- 1.7 – Turn left on Mill Lane alongside the blue green warehouse
- 2.2 – Pass under the M62
- 2.9 – Turn left at the end onto Alder Lane
- 3.5 – Pass the turning with Hall Lane
- 4.2 – Handover on the small waste ground parking area on the right

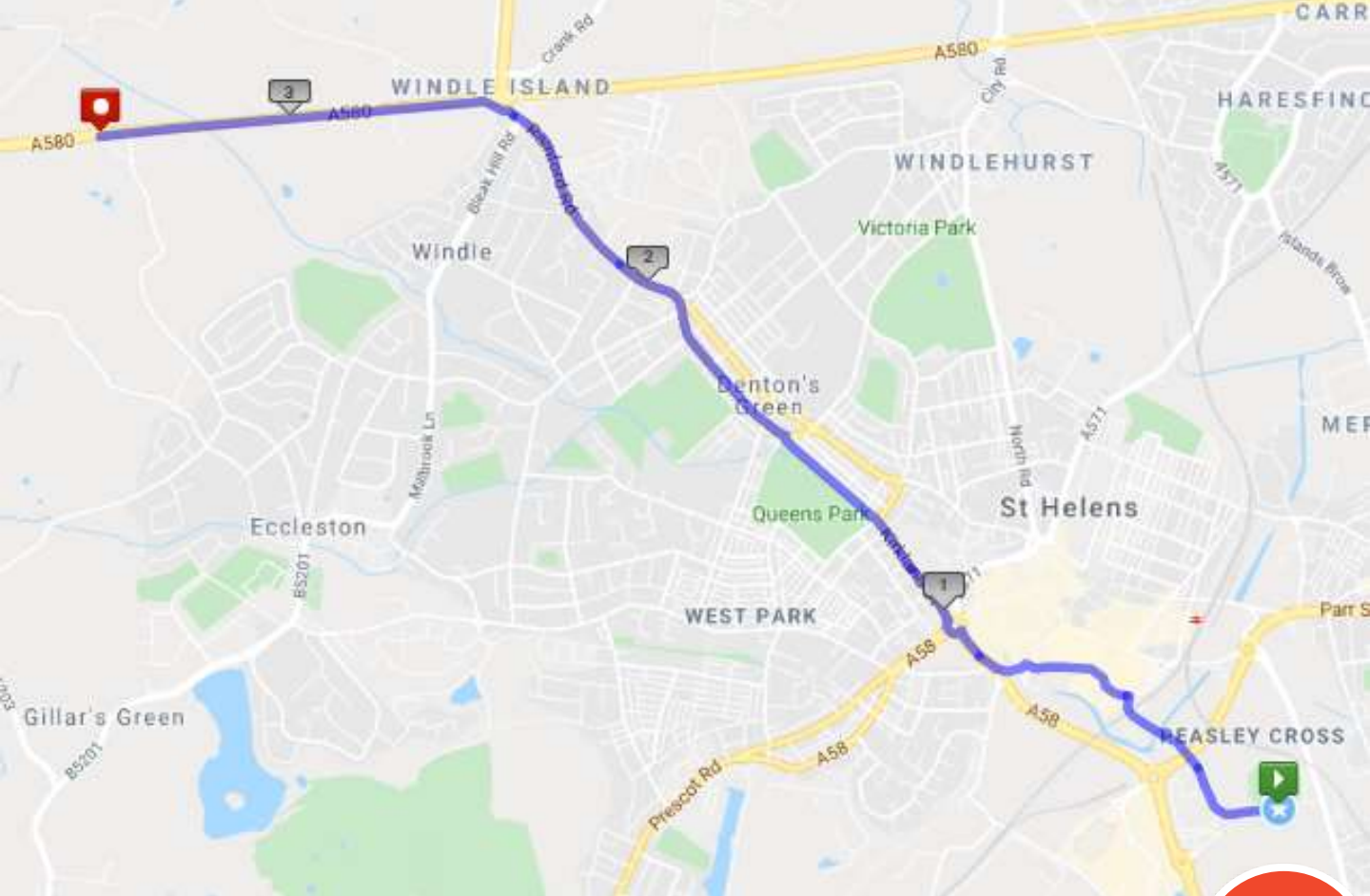
**Stage 20 – Warrington Wolves RLFC to Burton Wood**



**Stage 21 – Burtonwood to St Helens RFC**

- 0.0 – Carry on along Alder Lane
- 0.1 – At the end, turn right on Fir Tree Lane
- 1.0 – As the road veers to the right, turn left in front of the row of houses on Forshaw’s Lane
- 1.1 – At the end, turn right on Broad Lane
- 1.3 – At the end, turn right and then immediately left on Broad Lane
- 2.2 – At the roundabout, turn left (1<sup>st</sup> exit) onto Fleet Lane
- 3.3 – At the lights, turn left onto Granville Street (no through road for vehicles)
- 3.9 – Straight on at the lights with Jackson Street onto Sutton Road crossing the railway.
- 4.1 – Turn right at the lights onto Peasley Cross Lane
- 4.4 – Turn left into the stadium





## Stage 22 - St Helens RFC to Windle Island

26

- 0.0 – At the end of McManus Drive, follow the footpath around the stadium, following it round to the right in front of Tesco and over the Steve Prescott Bridge
- 0.5 – At the end of the path go straight on along Sainsbury St under the bridge and then turn left at the end onto Claron Way East
- 0.7 – Pass the Glass House pub
- 0.8 – Straight on (2<sup>nd</sup> exit) at the roundabout and then turn right at the lights onto the Linkway passing Pizza Hut
- 1.0 – Straight on (2<sup>nd</sup> exit) onto Kirkland St
- 1.5 – At the end, turn left on Dentons Green Lane
- 1.9 – Straight on through the lights by the church following signs to Southport
- 2.5 – Turn left at the lights by Windle Island Starbucks onto the East Lancs Road
- 3.4 – Handover in the layby just after Houghton's Lane



*Steps for Stephen*





- 0.0 – Carry on along the East Lancs Road
- 0.6 – Straight on (1<sup>st</sup> exit) at the roundabout staying on the East Lancs Road
- 2.6 – Straight on at the lights by the Copper Pot pub
- 3.7 – Straight through the lights after Soapy’s car wash
- 3.9 – Head under the M57
- 4.4 – Straight on through the junction with the Croxteth turn off and handover in front of the houses straight afterwards

## Stage 23 – Windle Island to Gillmoss

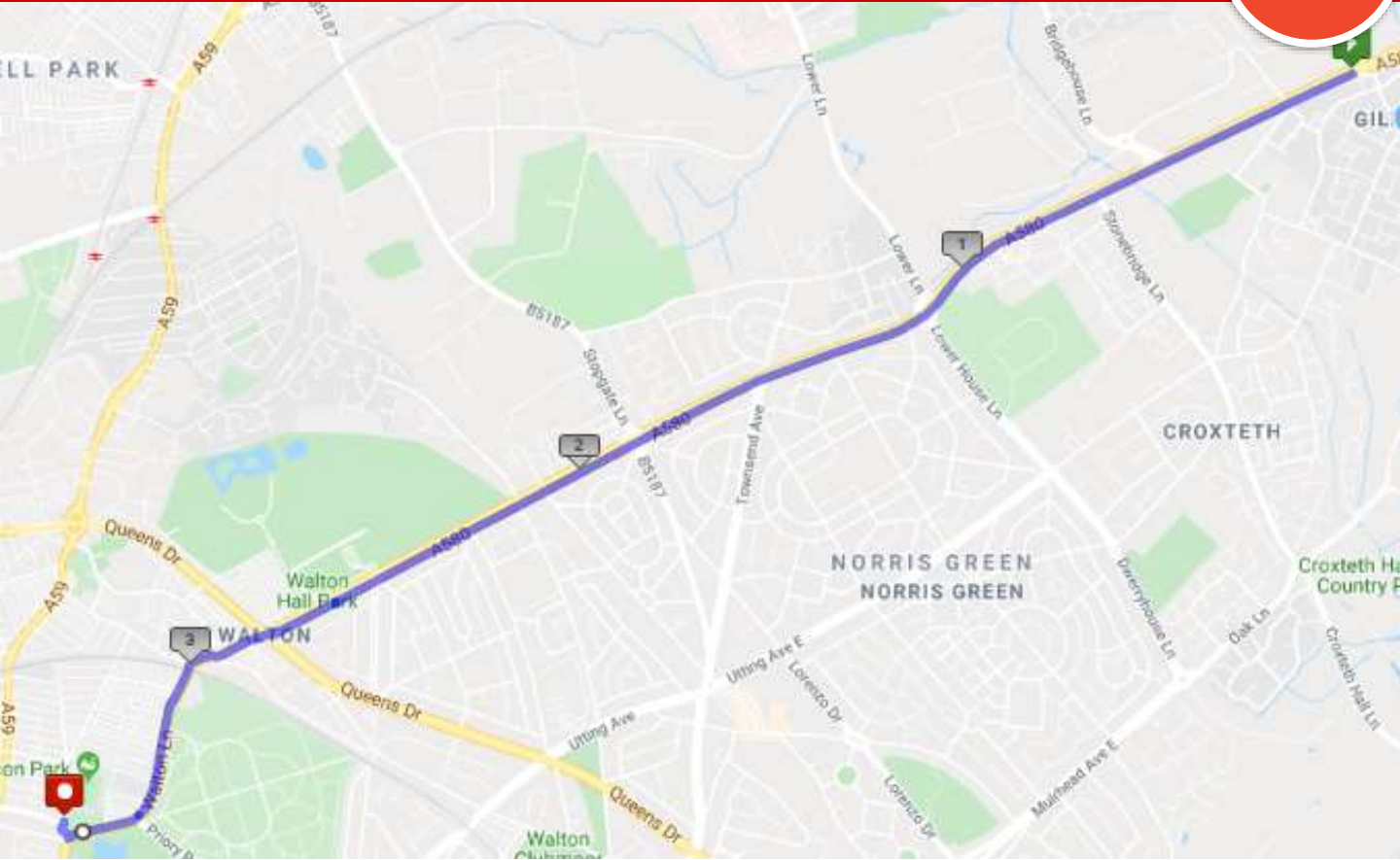


- 0.0 – Carry on along the East Lancs Road towards Liverpool
- 0.9 – Pass Showcase Cinemas and McDonalds
- 2.2 – Head under the railway bridge
- 2.8 – Straight on through the lights with Queen’s Drive
- 3.5 – Just before the Everton club shop, turn right into Spellow Lane, immediately right on Goodison Road then turn right into Goodison Park



**Stage 24 – Gillmoss to Everton FC**

28



*Steps for Stephen*



- 0.0 – Turn left out of Goodison Park onto Goodison road and then turn right on Walton Lane in front of the Everton Club Shop
- 0.4 – At the end of the park, turn left on Anfield Road
- 0.8 – Arrive at Anfield



**Stage 45 – Everton FC to Liverpool FC**

