

# *Steps for Stephen*

*July 10/11, 2021*

***Midlands Tour  
Mapbook***

***MAIN EVENT SPONSOR –  
VERMONT CONSTRUCTION LTD, LIVERPOOL***

**EST. 2007  
Redwood  
events**

**DARBY  
RIMMER**  
MND FOUNDATION

Fundraising in  
support of the  
Darby Rimmer  
MND Foundation

# *Midlands Tour*



**To Edgbaston**

**To the Hawthorns**

**Supporting the Darby Rimmer MND Foundation**

**To Gresty Road**

**To Villa Park**

**To Vale Park**



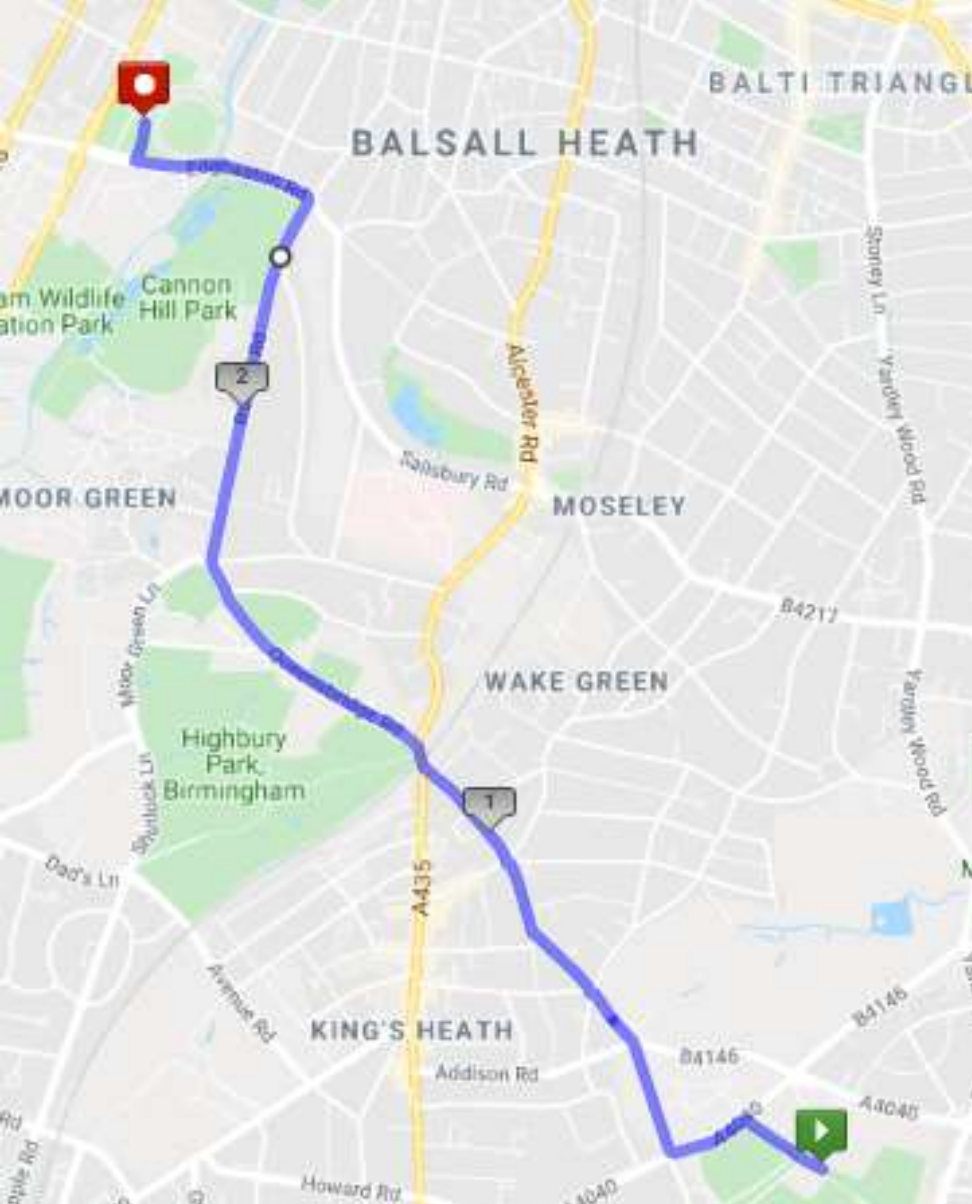


# Walkers Rota

3

Stage	From	To	Miles	Start Day	Start Time	End Day	End Time	Walkers		
1	Moseley RFC	Warwickshire CCC	2.80	Sat	12.00	Sat	12.50	Craig Lindfield	Jack Thistlethwaite	Josh Wilson
2	Warwickshire CCC	Birmingham City FC	2.59	Sat	13.00	Sat	13.43	Faye Lindfield	Julie Lindfield	Josh Sexton
3	Birmingham City FC	Aston Villa FC	3.50	Sat	13.53	Sat	14.53	Alison Jones	Jo Campbell	Adam Myers
4	Aston Villa FC	West Brom FC	3.73	Sat	15.03	Sat	16.10	Stuart Wilson	Emma Roberts	Dave Hitchman
5	West Brom FC	Churchfield	2.84	Sat	16.20	Sat	17.09	Adam Myers	Josh Sexton	Josh Wilson
6	Churchfield	Walsall FC	2.64	Sat	17.09	Sat	17.58	Stuart Wilson	Julie Lindfield	Craig Lindfield
7	Walsall FC	Willenhall	3.63	Sat	18.08	Sat	19.12	Faye Lindfield	Emma Roberts	Jack Thistlethwaite
8	Willenhall	Wolves FC	3.82	Sat	19.12	Sat	20.22	Alison Jones	Jo Campbell	Dave Hitchman
9	Wolves FC	Coven Heath	4.14	Sat	20.32	Sat	21.40	Emma Roberts	Josh Sexton	Jack Thistlethwaite
10	Coven Heath	Gailey	4.02	Sat	21.40	Sat	22.54	Faye Lindfield	Julie Lindfield	Dave Hitchman
11	Gailey	Dunston	3.92	Sat	22.54	Sun	0.02	Adam Myers	Jo Campbell	Stuart Wilson
12	Dunston	Stafford Rangers FC	4.56	Sun	0.02	Sun	1.24	Alison Jones	Craig Lindfield	Josh Wilson
13	Stafford Rangers FC	Aston-By-Stone	4.61	Sun	1.34	Sun	3.03	Faye Lindfield	Jack Thistlethwaite	Stuart Wilson
14	Aston-By-Stone	Tittensor	4.54	Sun	3.03	Sun	4.28	Julie Lindfield	Craig Lindfield	Emma Roberts
15	Tittensor	Stoke City FC	5.19	Sun	4.28	Sun	5.45	Alison Jones	Jo Campbell	Dave Hitchman
16	Stoke City FC	Port Vale FC	5.14	Sun	5.55	Sun	7.10	Adam Myers	Josh Sexton	Josh Wilson
17	Port Vale	Crackley	3.69	Sun	7.20	Sun	8.18	Craig Lindfield	Jack Thistlethwaite	Dave Hitchman
18	Little Stoke	Audley	2.95	Sun	8.18	Sun	9.15	Faye Lindfield	Julie Lindfield	Adam Myers
19	Barleston	Englesea Brook	3.26	Sun	9.15	Sun	10.26	Alison Jones	Jo Campbell	Josh Sexton
20	Stoke City FC	Crewe Alexandra FC	3.99	Sun	10.26	Sun	11.32	Stuart Wilson	Emma Roberts	Josh Wilson





- 0.0 – Head down the drive to the club and turn left on Wheelers Lane
- 0.3 – At the roundabout, turn right (3<sup>rd</sup> exit) on Barn Lane
- 0.5 – At the end, cross Addison Road and head straight up Springfield Road
- 0.6 – At the roundabout, go straight ahead (3<sup>rd</sup> exit) staying on Springfield Road
- 0.7 - At the roundabout, go straight ahead (2<sup>nd</sup> exit) staying on Springfield Road
- 0.9 - At the roundabout, go straight ahead (2<sup>nd</sup> exit) on Valentine Road
- 1.1 – At the end, turn right on Hill Street and then at the lights, turn left on Queensbridge Road towards Edgbaston
- 1.7 – At the roundabout, go straight on (2<sup>nd</sup> exit) onto Russell Road
- 2.4 – At the roundabout, turn left (1<sup>st</sup> exit) towards Edgbaston
- 2.8 – After the stadium, turn right into the Edgbaston car park



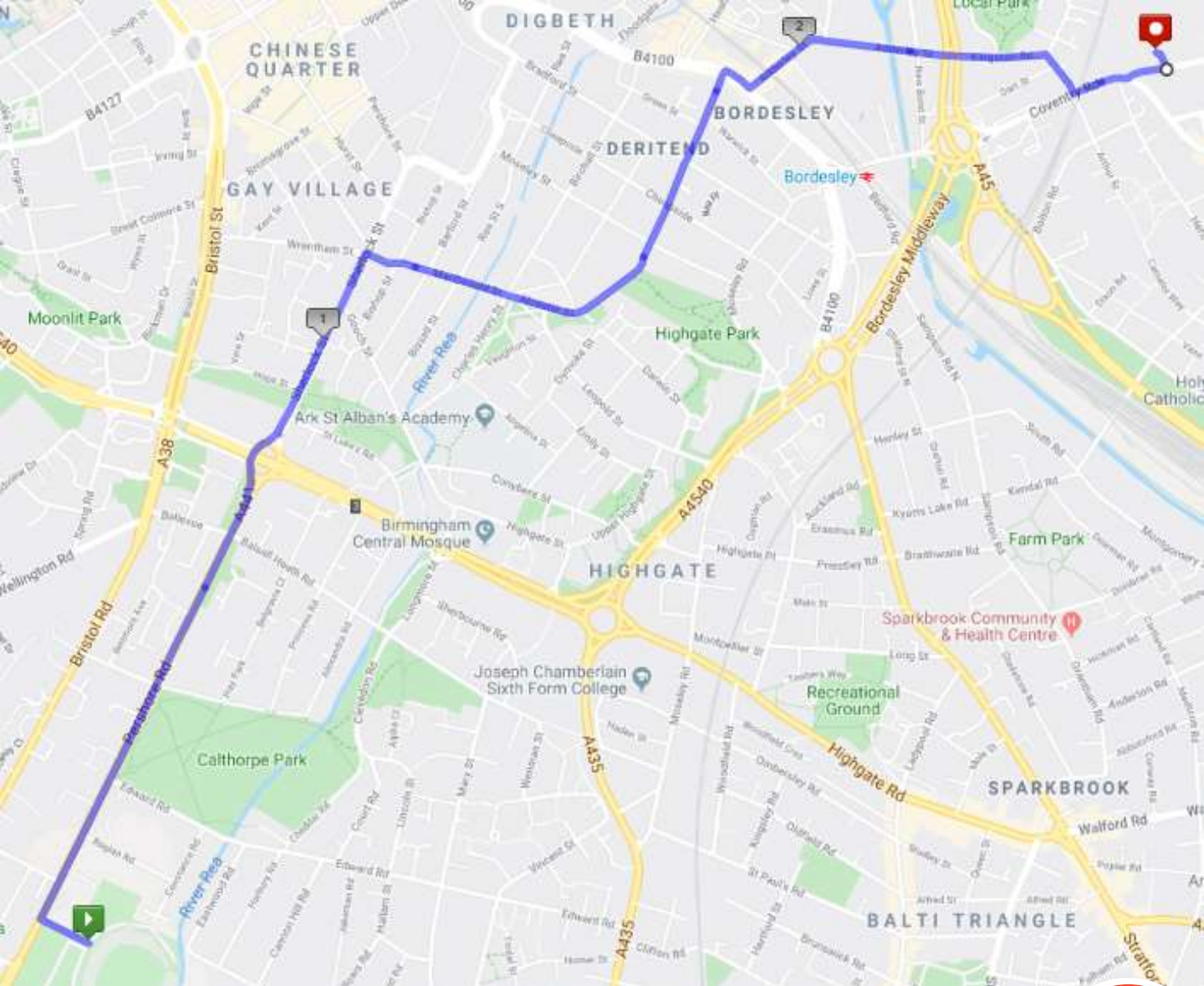
## Stage 1 – Moseley RFC to Warwickshire CCC

4



*Steps for Stephen*





## Stage 2 – Warwickshire CCC to Birmingham City FC

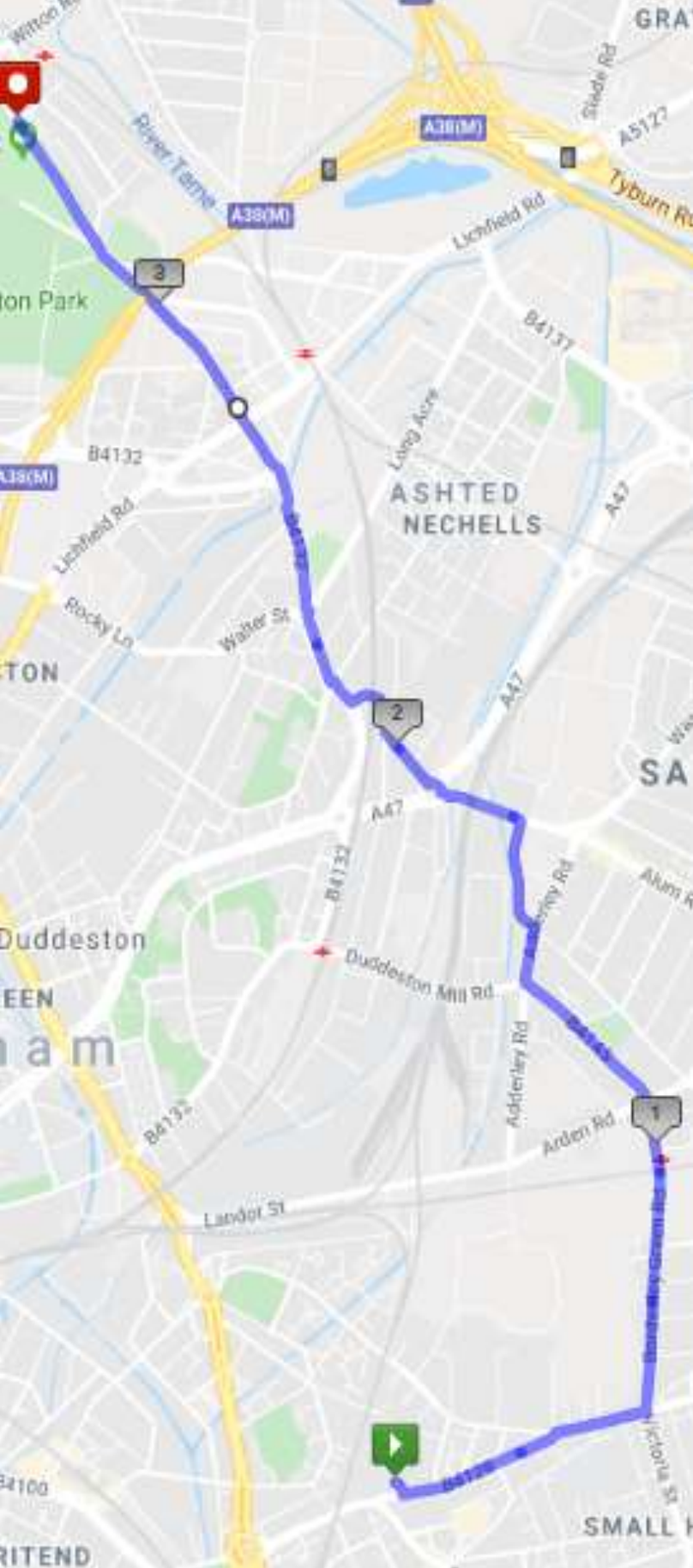
5

- 0.0 – Leave the car park and turn right on Pershore Road
- 0.8 – Straight on (2<sup>nd</sup> exit) at the roundabout onto Sherlock St
- 1.1 – Turn right on McDonald Street after Access Storage
- 1.5 – Straight on at the crossroads by Costcutter
- 1.8 – At the lights at the end, turn right and then immediately left on Adderley St by the Tesla Showroom and pass under the railway
- 2.0 – Straight on (2<sup>nd</sup> exit) at the mini roundabout continuing on Adderley St
- 2.2 – At the end, cross straight over the dual carriageway and head up Kingston Road by the Audi Garage
- 2.3 – As the road veers off to the left, turn right on the cul-de-sac Kingston Road, and at the end, head up the footpath
- 2.5 – At the end of the path, turn left on Coventry Road
- 2.6 – Fork left into Cattell Road and turn left into St Andrews



*Steps for Stephen*

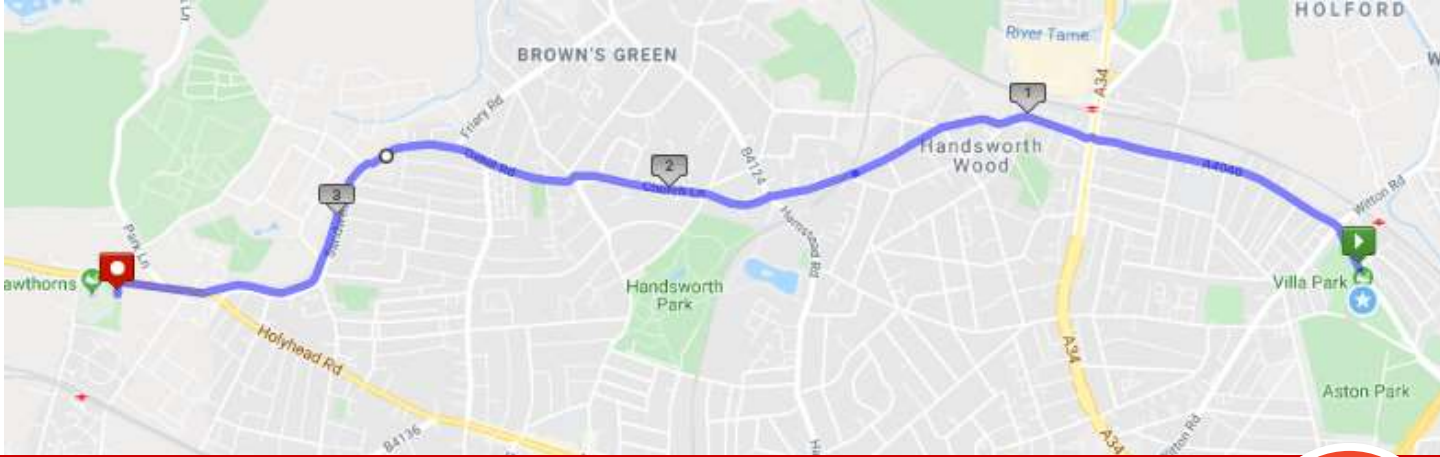




- 0.0 – Turn left out of the car park on Cattel Road
- 0.3 – At the end, turn right on Bordesley Green
- 0.5 – At the lights by the Islamic Centre, turn right on Bordesley Green Road
- 1.1 – After Adderley Park Station, go straight over the lights into Ash Road
- 1.4 – At the lights by the Adderley Park pub, turn right on Adderley Road
- 1.7 – At the roundabout, turn left (1<sup>st</sup> exit) onto High Street
- 2.0 – At the roundabout, take the 3<sup>rd</sup> exit on Nechells Place by Soft Touch (no access for vehicles)
- 2.1 – At the top, turn right on Nechells Place and follow it round to the left
- 2.2 – At the end, turn right on Goldrick Way and then go straight over the roundabout with the Chinese Grocers on your right
- 2.4 – Straight on (2<sup>nd</sup> exit) at the roundabout on Thimble Mill Lane
- 2.7 – Straight on (2<sup>nd</sup> exit) at the roundabout on towards Lichfield
- 2.8 – Straight over Lichfield Road into Church St (no direct access for vehicles)
- 3.0 – At the end, turn left on Queens Rd and pass under the expressway
- 3.5 – After the stadium, turn left into the car park to arrive at Villa Park

## Stage 3 – Birmingham City FC to Aston Villa FC

6



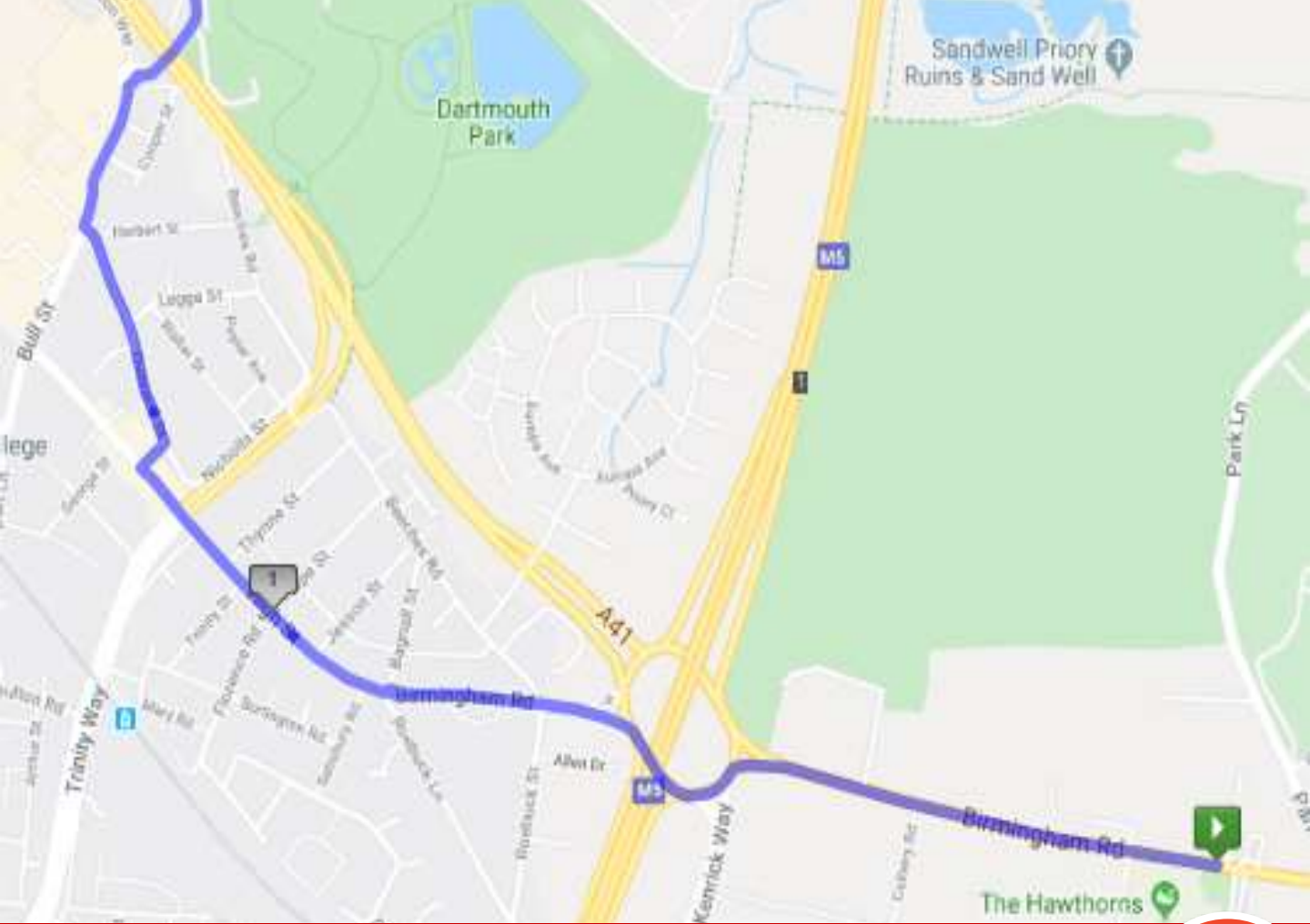
## Stage 4 – Aston Villa FC to West Bromwich Albion FC

- 0.0 – Turn left out of the car park and continue on Witton Lane
- 0.1 – Straight on (2<sup>nd</sup> exit) at the roundabout onto Aston Lane heading past Tesco's
- 0.6 – Straight on at the lights with Wellhead Lane
- 0.8 – Straight on (2<sup>nd</sup> exit) at the roundabout onto Wellington Road (use the subways to cross the roundabout)
- 1.2 – Carry on along Wellington Road past the Calthorpe Arms
- 1.8 – Straight on (2<sup>nd</sup> exit) at the roundabout onto Church Lane towards West Bromwich
- 2.2 – Straight on (2<sup>nd</sup> exit) at the roundabout onto Oxhill Road by the Cooperative store
- 2.5 – Straight through the lights by the Global Food Centre
- 2.8 – Dual carriageway starts
- 3.3 – At the end, turn right at the lights by the petrol station onto Holyhead Road
- 3.5 – Arrive at The Hawthorns on the left





- 0.0 – Turn left out of the car park at the Hawthorns
- 0.6 – Take 3<sup>rd</sup> exit at the roundabout onto Birmingham Road
- 0.8 – Straight on (2<sup>nd</sup> exit) at the roundabout by the Esso Garage
- 1.1 – Straight over the lights with High Street and take the next right on Overend St
- 1.3 – At the end, turn right on Reform St
- 1.6 - Take the 2<sup>nd</sup> exit at the roundabout on Reform St and cross over the expressway
- 2.0 – Pass the Methodist Church
- 2.4 – At the end of the road, turn right on All Saints Way
- 2.6 – Fork off to the left on Heath Lane by te Funeral Directors
- 2.7 – Follow the road round to the right
- 2.8 – Handover just after the bus stop



- 0.0 – Carry on up Walsall Rd
- 0.5 – Straight on at the lights passing Ladbrokes (vehicle will have to take a detour)
- 1.2 – Pass Tame Bridge Station
- 1.4 – Pass under the M5 and M6 Junction
- 1.8 – Straight on (1<sup>st</sup> exit) at the mini roundabout
- 2.0 – Turn left in Fullbrook Road
- 2.3 – Turn left on Walstead Road West
- 2.6 – Turn right into the car park and arrive at Walsall FC





## Stage 7 – Walsall FC To Willenhall

10



- 0.0 – Leave the car park and turn right on Bescot Crescent
- 0.4 – Turn left into Wallows Lane (no thru road for vehicles) and follow it round to the right. Keeping right when the road forks
- 0.6 – At the end, go through the bollards and turn left on Wallows Lane
- 0.8 – At the roundabout, turn acutely right (3<sup>rd</sup> exit) up Bescot Road
- 1.2 – At the lights, turn left on Darlaston Road towards Darlaston
- 1.6 – Pass under the M6
- 2.0 – Fork right on Station Road by the sign that says ‘No access to Heath Road’ (No thru road to vehicles)
- 2.1 – At the junction, turn right on Heath Road
- 2.7 – Straight on at the lights by Imperial Works
- 2.8 – Turn right (2<sup>nd</sup> exit) onto the roundabout onto Midland Road
- 3.3 – After crossing the Black Country Route, go straight on (2<sup>nd</sup> exit) onto Owen Road
- 3.5 – Straight on at the lights with Bilston Lane into William Harper Road
- 3.6 – Handover at the end before the footbridge



*Steps for Stephen*

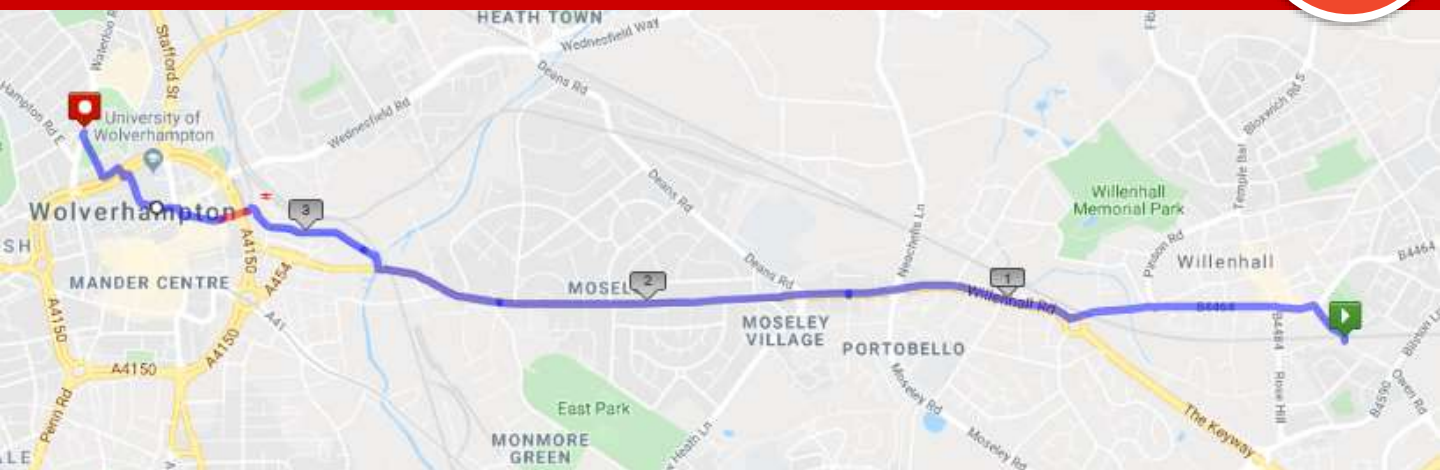


- 0.0 – Cross the footbridge and turn left on Gipsy Lane
- 0.1 – At the end, turn left on Walsall Street
- 0.2 – Straight on (2<sup>nd</sup> exit) at the roundabout by the Royal George
- 0.6 – Straight on (1<sup>st</sup> exit) at the roundabout by the used car lot
- 0.8 – At the roundabout, turn right (3<sup>rd</sup> exit) on Willenhall Road
- 1.3 – Straight through the lights by the Shell Garage
- 1.6 – Straight through the lights by the Cleveland Arms
- 2.7 – As the road rises to go over the canal, turn right on Lower Horsley Fields and then join the cycle route running along the edge of the canal
- 3.1 – Pass under Corn Hill
- 3.2 – Leave the canal path towards the station and turn left on Railway Drive, using the path along the road not the footbridge
- 3.3 – At the bottom, go straight on at the lights on Lichfield St
- 3.4 – At the end, turn right at the lights and then turn left (1<sup>st</sup> exit) on Wulfruna St
- 3.5 – Head across the pedestrianised area in front of the University
- 3.6 – Use the subway to cross the Ring Road and turn left on the footpath keeping the road on your left
- 3.7 – Follow the path round to the right towards the stadium
- 3.8 – Arrive at Molineux Stadium



## Stage 8 – Willenhall to Wolverhampton Wanderers FC

11



*Steps for Stephen*



# Stage 9 – Wolverhampton Wanderers to Coven Heath

- 0.0 – Head up Waterloo Road and go straight on (1<sup>st</sup> exit) at the roundabout by Asda staying on Waterloo Road
- 0.4 – Straight on (2<sup>nd</sup> exit) at the roundabout by Halfords heading up Stafford Road
- 0.8 – Straight on (2<sup>nd</sup> exit) at the roundabout by McDonalds heading up Stafford Road
- 1.0 – Straight on (1<sup>st</sup> exit) at the roundabout by KFC heading up Stafford Road
- 1.5 – Straight on (2<sup>nd</sup> exit) at the roundabout heading up Stafford Road and passing the Stafford Road Off Licence
- 2.1 – Straight on (2<sup>nd</sup> exit) at the roundabout after the parade od shops on the right heading up Stafford Road
- 2.7 – Straight on (2<sup>nd</sup> exit) at the roundabout by the Wobaston Road turning heading up Stafford Road
- 3.4 – Straight on (2<sup>nd</sup> exit) at the roundabout under the M54 heading up Stafford Road
- 4.1 – Handover in the layby on the left





- 0.0 – Carry on up Stafford Rd
- 0.4 – Straight on (1<sup>st</sup> exit) at the roundabout heading up Stafford Road
- 0.5 – Straight on (2<sup>nd</sup> exit) at the roundabout heading up Stafford Road
- 1.4 – Straight on at the lights by the Harrows pub
- 1.8 – Straight through the lights with the Four Ashes Pub
- 2.4 – Straight through the lights by the turning for the Chemical Works
- 3.2 – Straight on (2<sup>nd</sup> exit) at the roundabout withy the A5 by the Spread Eagle pub heading up Stafford Road
- 4.0 – Handover in the layby on the left



**Stage 10 – Coven Heath to Gailey**

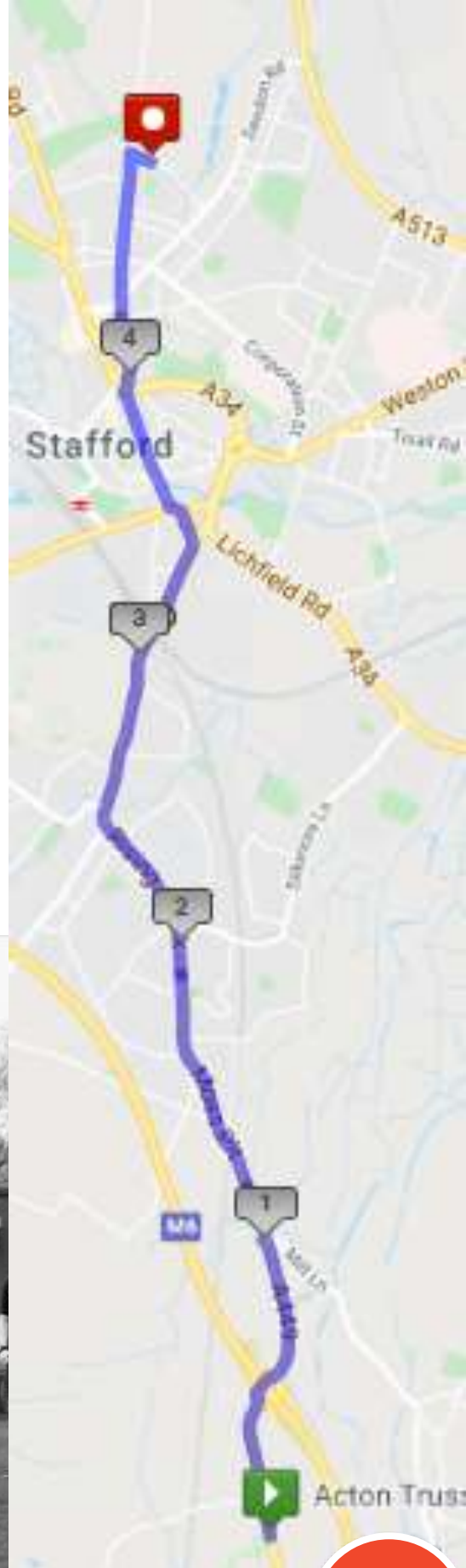




- 0.0 – Carry on up Stafford Rd
- 1.1 – Straight on (2<sup>nd</sup> exit) at the roundabout after the Texaco Garage onto Wolverhampton Road
- 1.5 – Pass the Littleton Arms
- 1.7 – Through the pedestrian crossing by Sainsbury's Local
- 3.9 – Handover in the bus stop on the left in Dunstan just before the church and the speed camera



- 0.0 – Carry on up Wolverhampton Rd towards Stafford
- 0.5 – Straight over (2<sup>nd</sup> exit) at the roundabout with the M6 towards Stafford
- 1.0 – Straight over (2<sup>nd</sup> exit) at the roundabout in Acton Gate heading past the car sales lot
- 1.4 – Cross over the railway
- 2.0 Straight on at the lights by the Esso Garage
- 2.5 – Follow the road round to the right and go straight on at the lights with West Way
- 3.4 – As the road splits, follow it round to the left and carry straight on past the church.
- 3.5 – As the road turns to the left, turn right at the lights by the Grapes bar onto Bridge St. This passes into the pedestrianised Gaolgate St.
- 4.0 – At the end, take the 3<sup>rd</sup> exit at the roundabout onto Gaol St and head up past the prison
- 4.3 – Straight on (2<sup>nd</sup> exit) at the roundabout onto Sandon Road immediately forking left on Marston Road
- 4.7 – At the end, turn right by the Hyundai garage onto Astonfields Road
- 4.8 – Arrive at Stafford Rangers.





- 0.0 – Turn left out of the car park heading back along Astonfields Road and turn left on Marston Road after the Hyundai Garage
- 0.1 – Take the second right onto Cooperative St (no entry for vehicles)
- 0.3 – At the end, turn right on the A34 Stone Road
- 1.5 – Straight on (2<sup>nd</sup> exit) at the roundabout staying on Stone Road
- 2.6 – Pass the left turn for Whitgreave
- 3.1 – Pass the Greyhound pub
- 4.6 – Handover by the Aston Garage, Stone



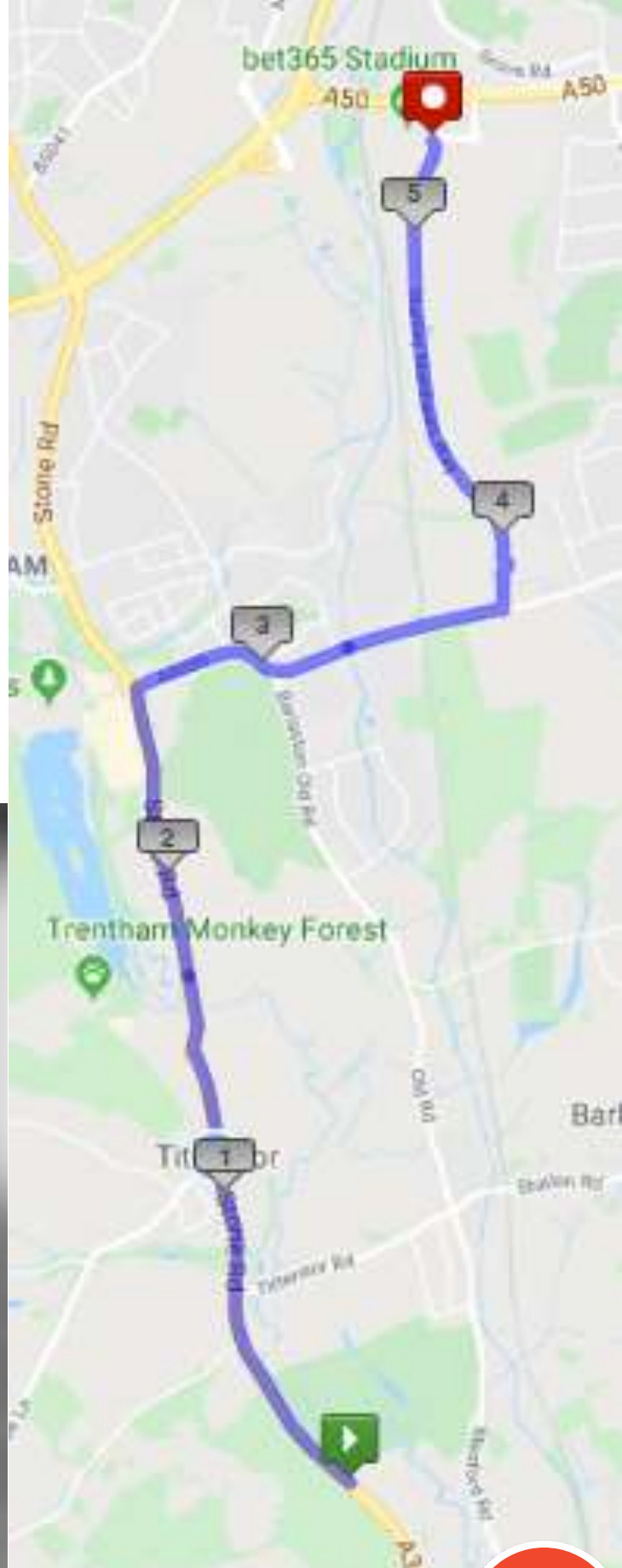
## Stage 13 – Stafford Rangers FC to Aston-By-Stone

16



- 0.0 – Continue north on Stafford Road
- 0.8 – Straight on (2<sup>nd</sup> exit) at the roundabout staying on Stafford Road
- 1.5 – Fork right off the main road up Stafford Road under footbridge
- 1.7 – At the end, turn right on Stafford Road
- 2.0 – Follow the road round to the left into Crown St by the Lock Keepers
- 2.2 – Keep left at the junction following signs to Newcastle
- 3.0 – At the end, turn right (2<sup>nd</sup> exit) at the roundabout then immediately go straight on (1<sup>st</sup> exit) at the next roundabout staying on the A34
- 3.3 – Straight on (1<sup>st</sup> exit) at the roundabout with Meaford Road
- 3.6 – At the next big roundabout, stay on the right hand pavement and head straight up past the roundabout staying on the A34
- 4.5 – Handover at the Indian restaurant on the right

- 0.0 – Carry on north on the A34
- 0.7 – Pass the right turning for Tittensor Road
- 1.0 – Pass RG Bassett & Sons
- 1.4 – Follow the relief road on the right to go straight on past the roundabout heading on the A34
- 2.6 – Turn right (3<sup>rd</sup> exit) at the roundabout onto Longton Road
- 3.0 – Straight on through the lights by the Methodist Church
- 3.8 – Turn left on Stanley Matthews Way after the Hem Heath pub
- 3.9 – Straight on (2<sup>nd</sup> exit) at the roundabout staying on Stanley Matthews Way
- 5.1 – Turn left at the roundabout and follow the road round to arrive at the stadium



## Stage 15 – Tittensor to Stoke City FC



- 0.0 – Head across the car park from the ground and down the hill over the bridge over the railway.
- 0.2 – After crossing the canal, turn right and follow the canal towpath north
- 0.4 – Pass under the A50
- 1.1 – Pass under Whieldon Road
- 1.4 – Pass under City Road
- 1.6 – Pass under Glebe St
- 1.9 – Leave the towpath and turn right at the top onto Stoke Road and head under the railway bridge
- 2.4 – Veer right (2<sup>nd</sup> exit) at the roundabout by Stoke Gas
- 2.9 – Cross over Potteries Way at the lights heading up Broad St
- 3.1 turn left at the lights by Swinton Insurance into Marsh St South
- 3.2 – Straight over the lights by Seal Windows
- 3.6 – As you approach the roundabout, keep left in the slip road York St and at the end, turn left on the A50
- 3.9 – Straight on at the lights with the A53
- 4.8 – At the lights after the Badsha Indian & Bengali restaurant, turn right onto Moorland Road
- 4.4 – Pass Waterloo Pharmacy
- 4.9 – After the pedestrian crossing, veer left up Hamill Road
- 5.1 – Arrive at Port Vale FC

**Stage 16 – Stoke City FC to Port Vale FC**

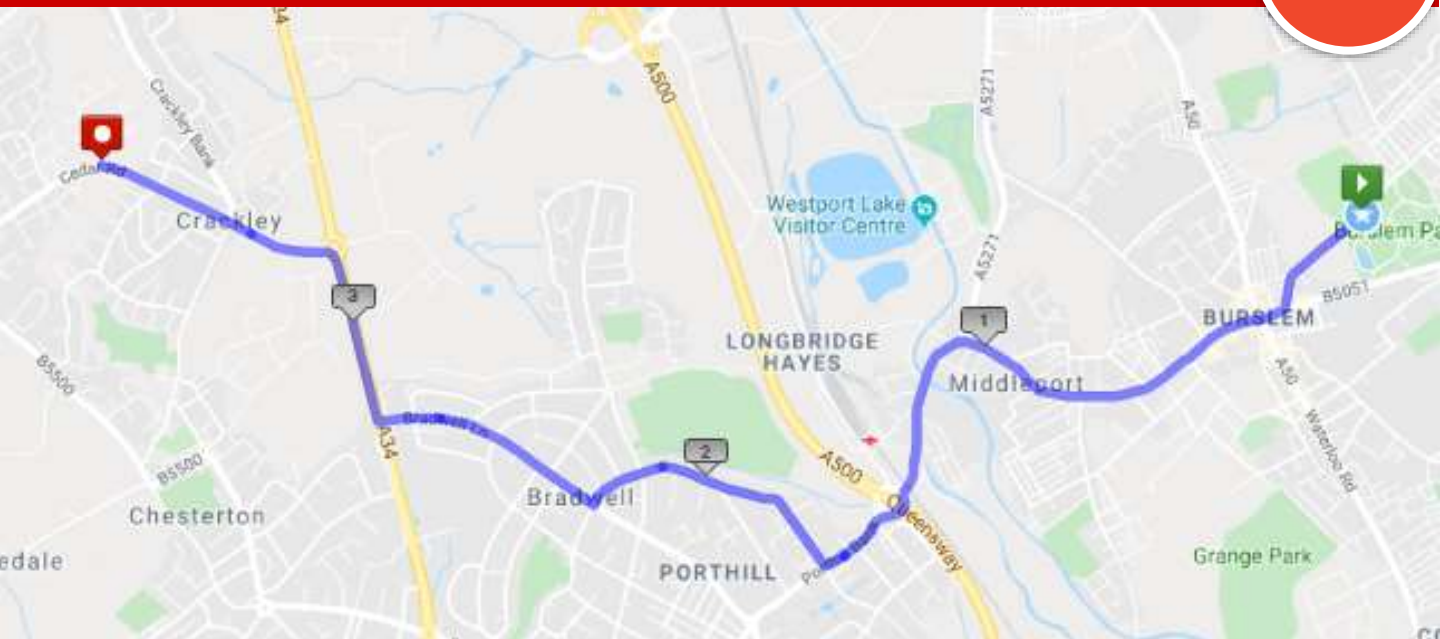


- 0.0 – Head back down Hamill Road in the direction we arrived from
- 0.2 – At the end, turn right on Moorland Road and go straight ahead at the lights into Market Place
- 1.0 – Straight on (1<sup>st</sup> exit) at the roundabout by Wayne Walker Quality Meats towards Longport Station
- 1.5 – Straight ahead (2<sup>nd</sup> exit) at the roundabout over the A500 onto Porthill Bank
- 1.7 – Turn right on First Ave
- 2.2 = At the end, turn right on Bradwell Lane by the Britannia pub
- 2.7 – At the lights, turn right on Talk Road by the Skoda Garage
- 3.2 - Turn left by Regina Industries onto Parkhouse Road West
- 3.4 – Through the lights with Crackley Bank
- 3.7 – Handover by the Coop shop on the junction with Barbridge Road



**Stage 17 – Port Vale FC to Crackley**

20



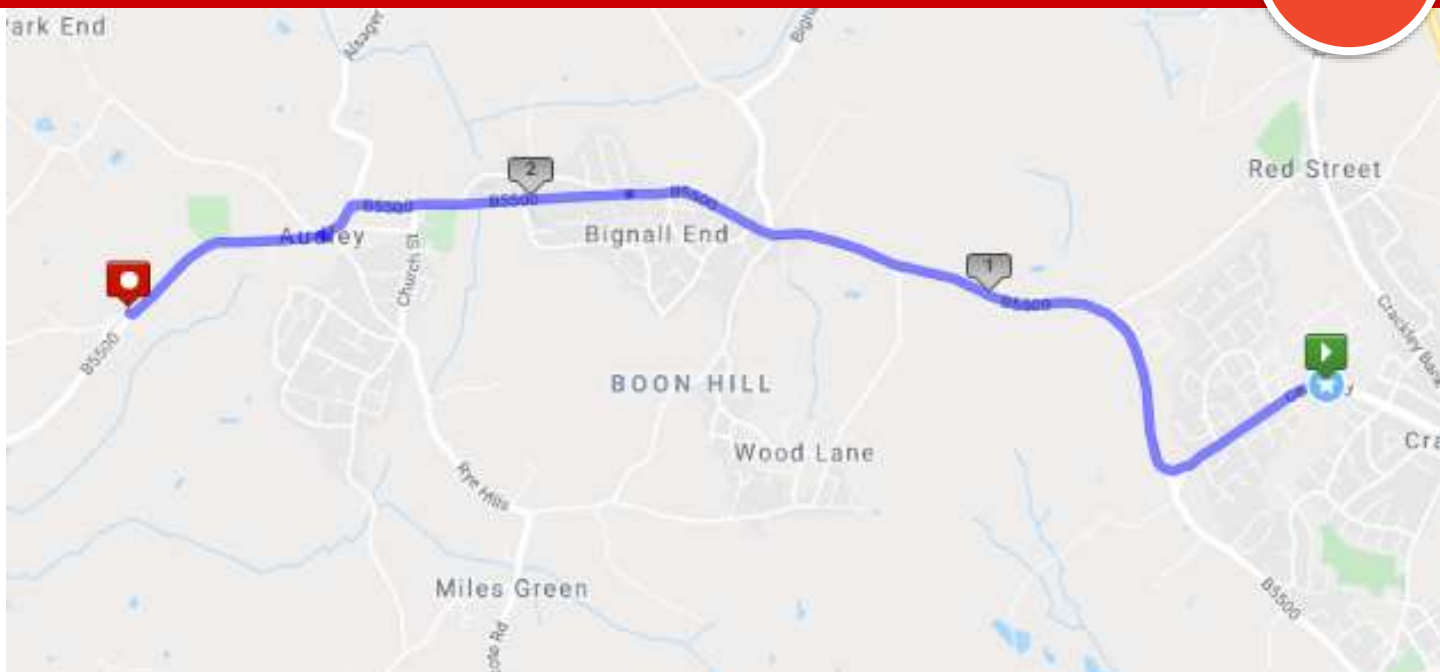
*Steps for Stephen*

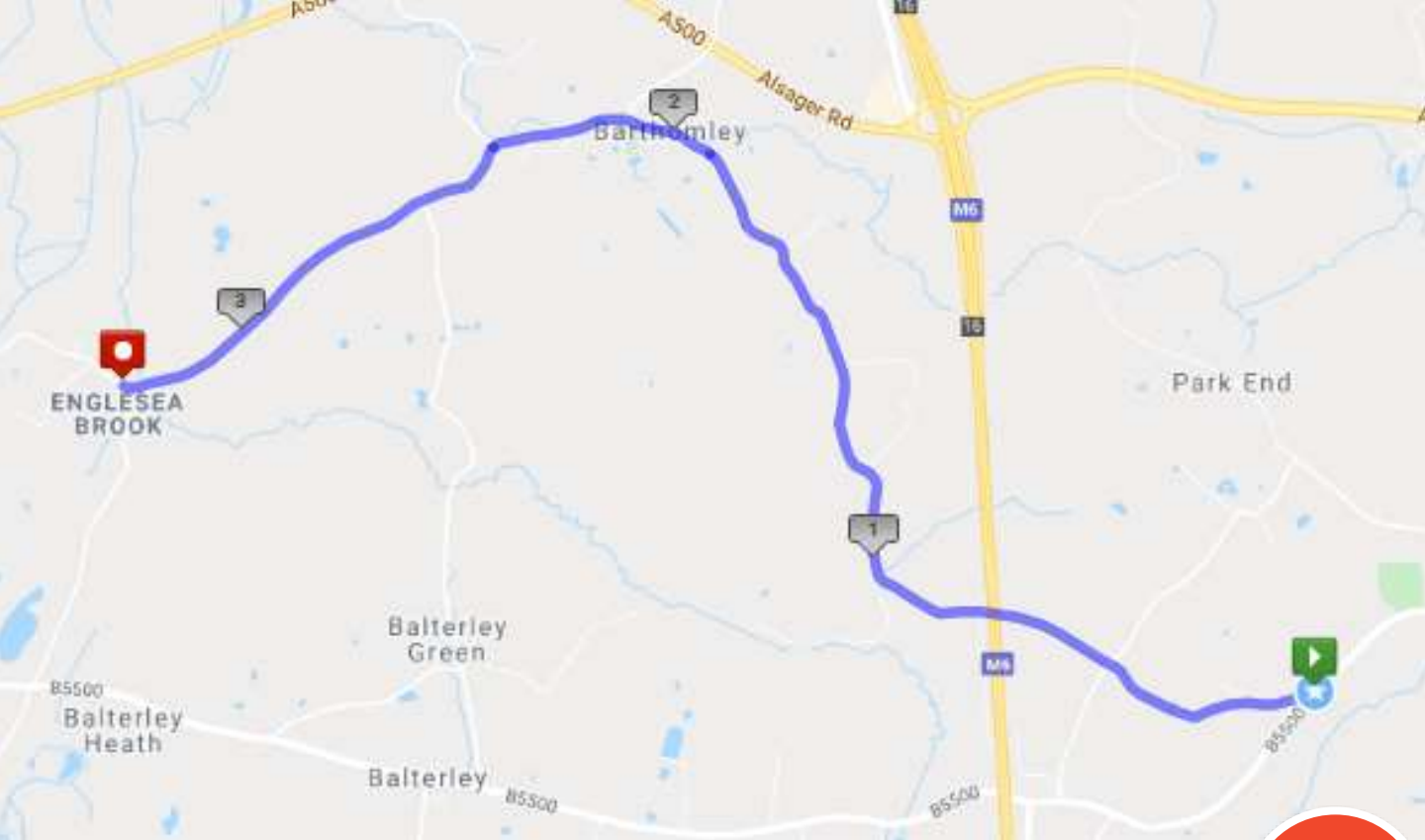




- 0.0 - Carry on along Cedar Road
- 0.4 – Turn right (2<sup>nd</sup> exit) at the roundabout heading towards Audley
- 0.8 – Pass the junction with Deans Lane
- 1.6 – Straight on (2<sup>nd</sup> exit) at the roundabout onto Raven’s Lane passing the Plough pub
- 2.3 – Pass the Boughey Arms
- 3.0 – handover at the junction with Barthomley Road on the right

## Stage 18 – Crackley to Audley





## Stage 19 – Audley to Englesea Brook

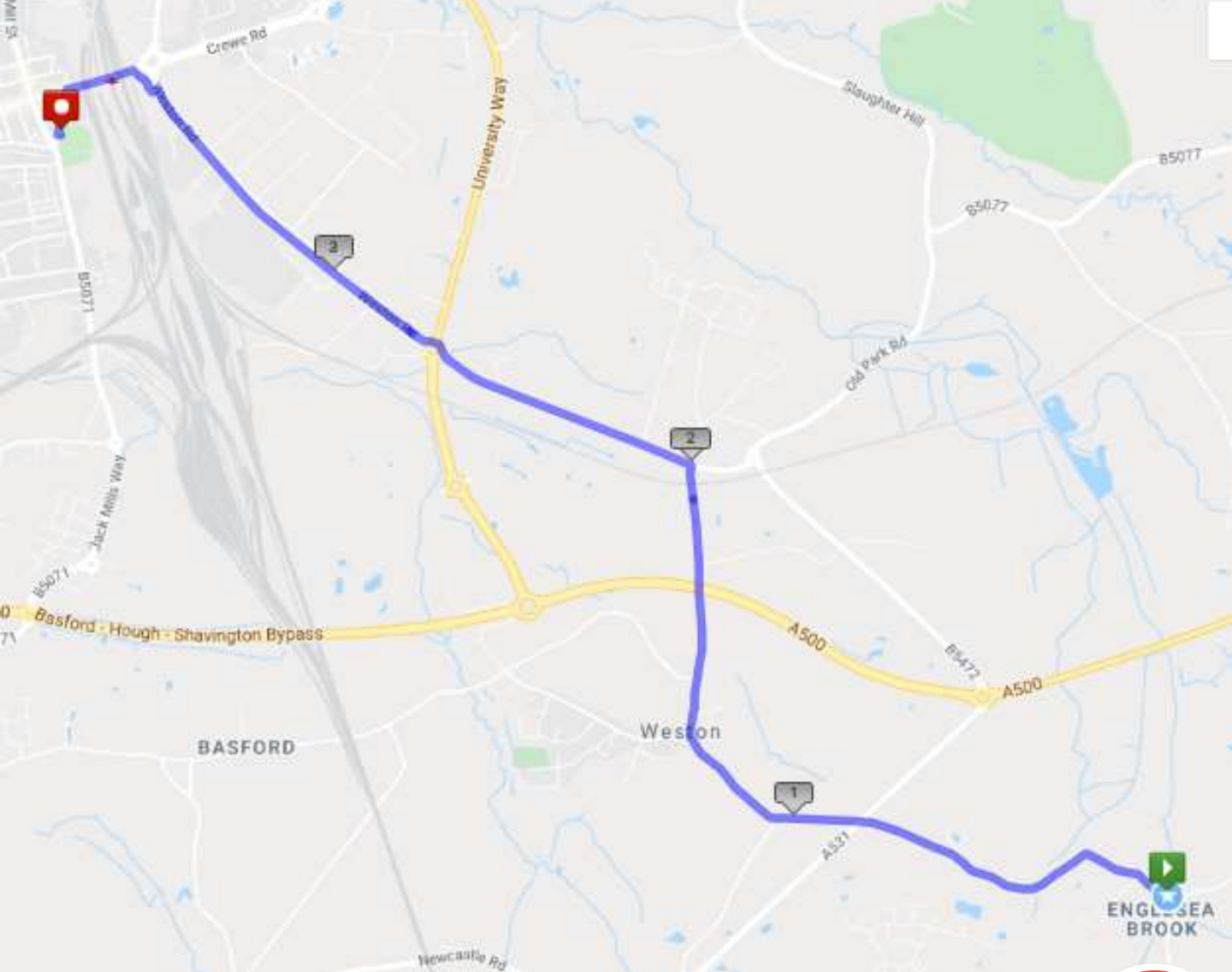
22

- 0.0 – Head up Barthomley Lane (Narrow lane, no pavements, care needed)
- 0.7 – Cross the bridge over the M6
- 2.1 – Pass the White Lion pub keeping left on Radway Green Road towards Alsager
- 2.4 – Keep left at the fork heading towards Alsager
- 3.3 – Handover at the junction where the road bends to the left and Snape Lane heads off to the right signposted to Weston



*Steps for Stephen*





**Stage 20 – Englesea Brook to Crewe Alexandra FC**



- 0.0 – Carry on up Snape Lane
- 0.8 – Cross the bridge over the A531
- 1.0 – At the end, turn right on Main Road
- 1.7 – Cross over the A500
- 2.0 – At the end, turn left on Weston Road heading towards Crewe
- 2.7 – Straight on (2<sup>nd</sup> exit) at the roundabout with University Way
- 3.8 – Turn left (1<sup>st</sup> exit) at the roundabout onto Nantwich Road passing Crewe Station
- 3.9 – Turn left into Gresty Road and arrive at Crewe Alexandra