

Steps for Stephen

June 12/13, 2021

*London Tour
Mapbook*



EST. 2007
**Redwood
events**

**DARBY
RIMMER**
MND FOUNDATION

Fundraising in
support of the
Darby Rimmer
MND Foundation

London Tour



To The Oval

To the All England Club

Supporting the Darby Rimmer MND Foundation

To Stamford Bridge

To Twickenham

To Wembley Stadium





Walkers Rota

Stage	From	To	Miles	Start Day	Start Time	End Day	End Time	Walkers			
1	Saracens RFC	Crouch End	4.19	Sat	11.00	Sat	12.15	Ray Boulger	Chris Hilton	Mark Prescott	Simon Powell
2	Crouch End	Tottenham Hotspur FC	4.33	Sat	12.15	Sat	13.33	Meg McCall	Kate Higgins	John McCall	
3	Tottenham Hotspur FC	Arsenal FC	4.27	Sat	13.43	Sat	14.50	Aaron McCarthy	Adam Flockton	Nick Howman	
4	Arsenal FC	Stoke Newington	2.47	Sat	15.00	Sat	15.44	Ian Philbey	Dave Appleby	Alison Marsden	
5	Stoke Newington	Leyton Orient FC	3.06	Sat	15.44	Sat	16.39	Meg McCall	Ray Boulger	Adam Flockton	
6	Leyton Orient FC	West Ham United FC	2.11	Sat	16.49	Sat	17.27	John McCall	Simon Powell	Alison Marsden	Kate Higgins
7	West Ham United FC	Whitechapel	3.73	Sat	17.37	Sat	18.44	Dave Appleby	Aaron McCarthy	Mark Prescott	
8	Whitechapel	Millwall	3.01	Sat	18.44	Sat	19.38	Ian Philbey	Chris Hilton	Nick Howman	
9	Millwall	Charlton Athletic	4.46	Sat	19.48	Sat	21.08	Simon Powell	Ray Boulger	Aaron McCarthy	
10	Charlton Athletic	Lewisham	3.05	Sat	21.18	Sat	22.13	Dave Appleby	Adam Flockton	Nick Howman	
11	Lewisham	Lower Sydenham	3.14	Sat	22.13	Sat	23.10	John McCall	Chris Hilton	Alison Marsden	
12	Lower Sydenham	Crystal Palace	3.08	Sat	23.10	Sun	0.05	Ian Philbey	Mark Prescott	Kate Higgins	Meg McCall
13	Crystal Palace	Tooting	3.85	Sun	0.15	Sun	1.24	Simon Powell	Chris Hilton	Nick Howman	
14	Tooting	All England Club	3.63	Sun	1.24	Sun	2.29	Ian Philbey	Ray Boulger	Kate Higgins	Alison Marsden
15	All England Club	AFC Wimbledon	4.46	Sun	2.39	Sun	3.59	Adam Flockton	Mark Prescott	Aaron McCarthy	
16	AFC Wimbledon	Teddington	2.60	Sun	4.09	Sun	4.56	John McCall	Dave Appleby	Meg McCall	
17	Teddington	Harlequins RFC	2.77	Sun	4.56	Sun	5.46	Ian Philbey	Mark Prescott	Alison Marsden	
18	Harlequins RFC	Twickenham	0.45	Sun	5.56	Sun	6.04				
19	Twickenham	Brentford	3.41	Sun	6.14	Sun	7.15	Aaron McCarthy	Adam Flockton	Nick Howman	
20	Brentford	Brentford Community Stadium	0.90	Sun	7.25	Sun	7.39				
21	Brentford Community Stadium	QPR	3.40	Sun	7.49	Sun	8.50	Kate Higgins	Chris Hilton	Meg McCall	Dave Appleby
22	QPR	Fulham	3.05	Sun	9.00	Sun	9.55	John McCall	Ray Boulger	Simon Powell	
23	Fulham	Chelsea	1.80	Sun	10.05	Sun	10.37				
24	Chelsea FC	Surrey CCC	3.85	Sun	10.47	Sun	11.56	Dave Appleby	Adam Flockton	Mark Prescott	
25	Surrey CCC	Middlesex CCC	4.57	Sun	12.06	Sun	13.38	John McCall	Kate Higgins	Meg McCall	
26	Middlesex CCC	Willesden Green	3.21	Sun	13.48	Sun	14.46	Aaron McCarthy	Chris Hilton	Simon Powell	Nick Howman
27	Willesden Green	Wembley	3.13	Sun	14.46	Sun	15.42	Ian Philbey	Ray Boulger	Alison Marsden	





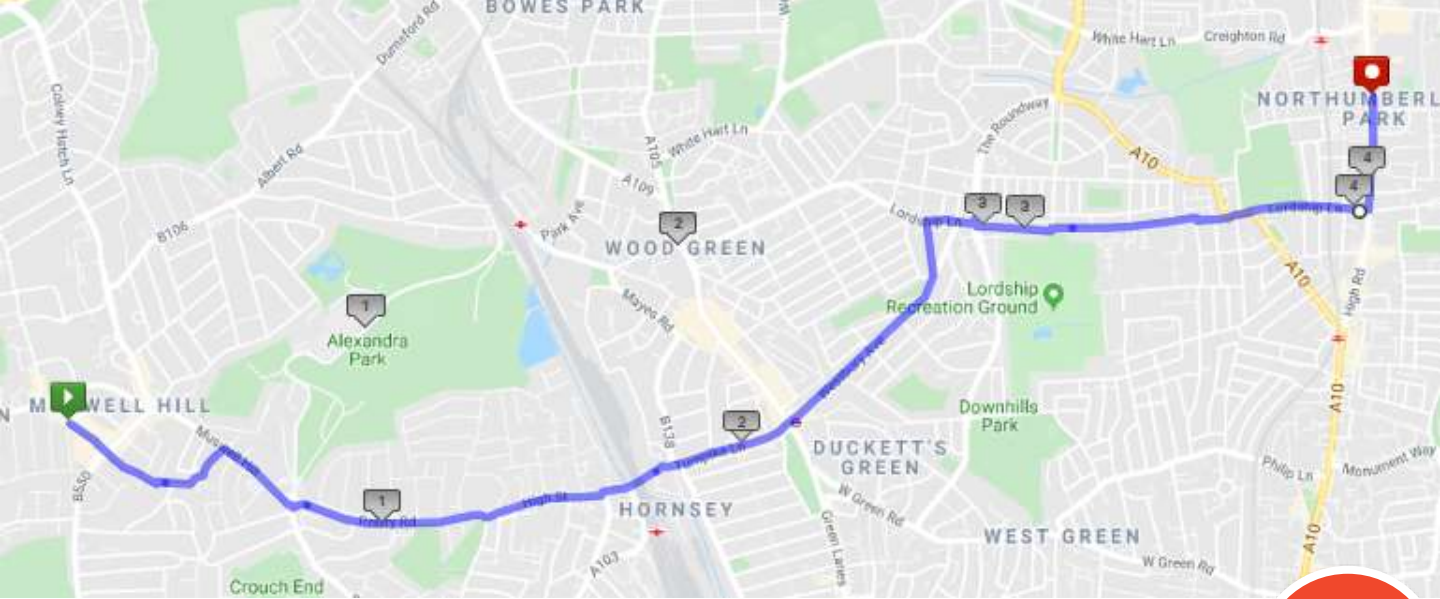
Stage 1 – Saracens RFC to Muswell Hill

4



- 0.0 – Head away from Allianz Park along Greenlands Lane towards the Great North Way
- 0.3 – Turn left along Great North Way
- 1.0 – As the road bend to the right, turn left on Waverley Grove and carry on through the bollards (no thru route for vehicles)
- 1.2 – At the end, turn left on Hendon Lane
- 1.3 – Turn right on Arden Road by the Evangelical Church
- 1.5 – At the end, turn left on Regent Park Road
- 1.6 – Turn right on Mountfield Road before the zebra crossing
- 2.0 – Follow the road round to the left into Windermere Avenue
- 2.1 – At the end, turn right on East End Road and go straight on (2nd exit) at the roundabout
- 2.3 – Cross straight over the North Circular Road staying on East End Road
- 3.0 – Pass the Five Bells pub
- 3.4 – Cross over the lights with High Street in East Finchley into Fortis Green
- 4.1 – At the lights, turn right into Fortis Green Road
- 4.2 – Handover at the John Baird pub





Stage 2 – Muswell Hill to Tottenham Hotspur FC

5

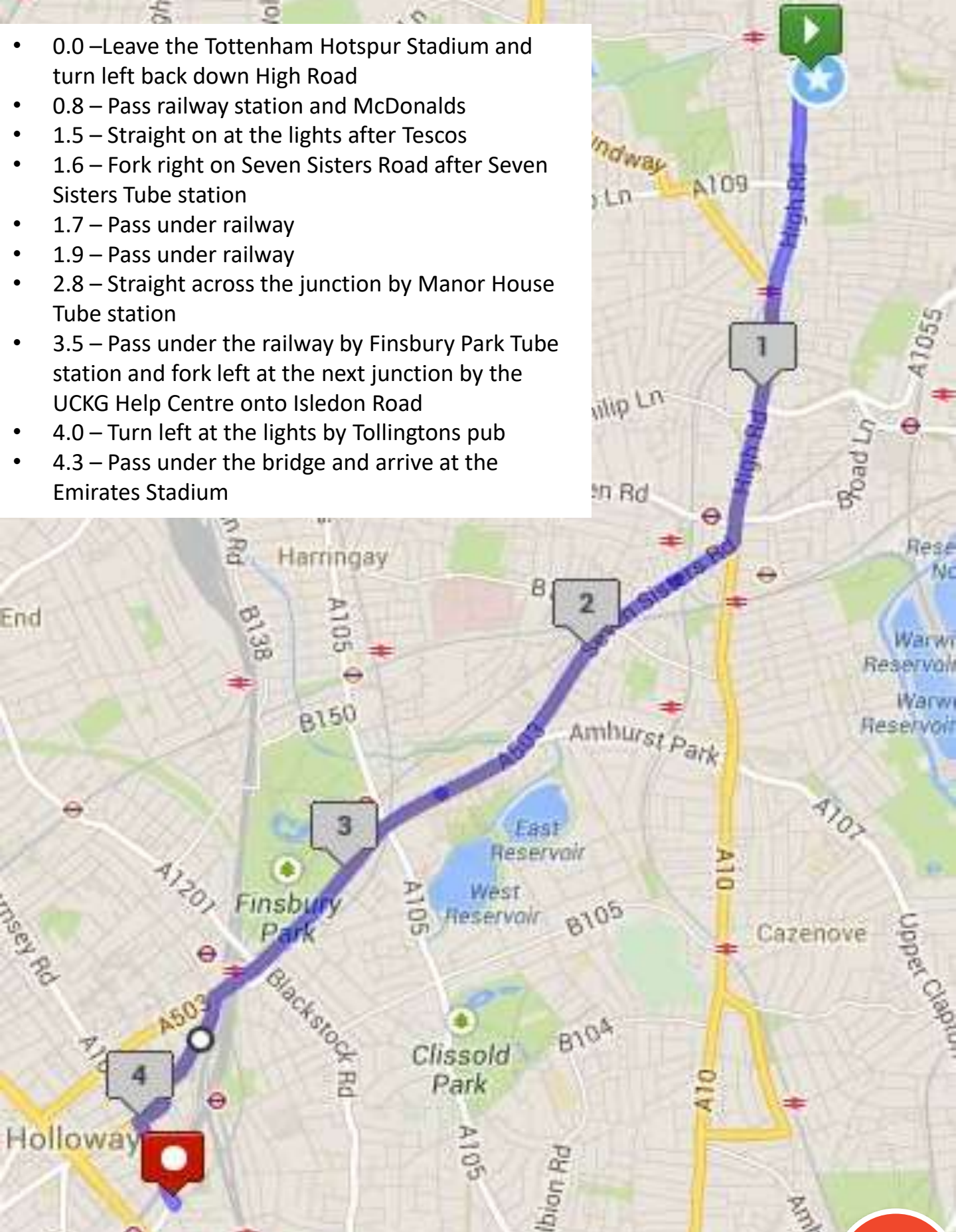
- 0.0 – Carry on along Fortis Green Road
- 0.2 – Straight on at the mini roundabout onto St James’s Lane
- 0.4 – Pass under the bridge
- 0.6 – At the end, turn right on the A504 Muswell Hill
- 0.8 – Take the left fork staying on the A504
- 1.3 – Straight on at the mini roundabout on the A504 in Hornsey
- 1.7 – Pass under the railway
- 1.9 – Straight on at the lights staying on the A504
- 2.2 – Pass Turnpike Lane tube station and cross straight over the lights onto Westbury Avenue
- 2.8 – At the end, turn right by the Westbury Medical Centre onto the A109 Lordship Lane
- 3.6 – Go straight ahead (2nd exit) at mini roundabout and then straight ahead at next mini roundabout (1st exit)
- 3.9 – Turn left at the lights onto High Road
- 4.3 – Arrive at the gates of the Tottenham Hotspur Stadium



Steps for Stephen

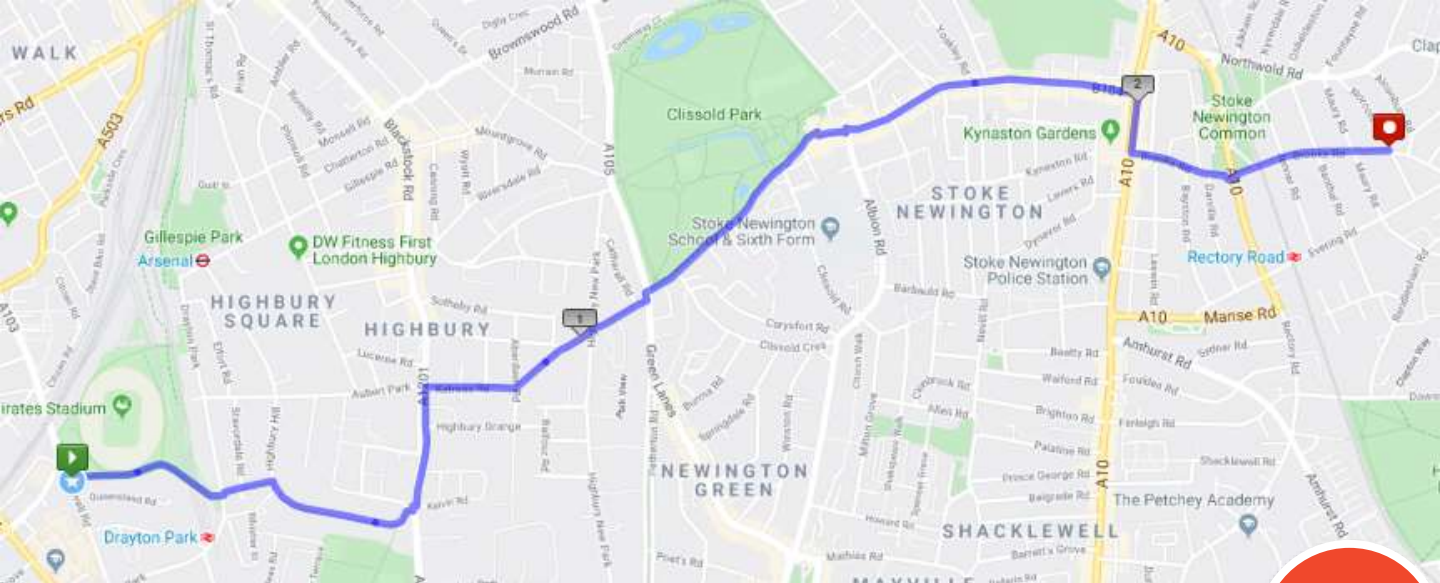


- 0.0 – Leave the Tottenham Hotspur Stadium and turn left back down High Road
- 0.8 – Pass railway station and McDonalds
- 1.5 – Straight on at the lights after Tescos
- 1.6 – Fork right on Seven Sisters Road after Seven Sisters Tube station
- 1.7 – Pass under railway
- 1.9 – Pass under railway
- 2.8 – Straight across the junction by Manor House Tube station
- 3.5 – Pass under the railway by Finsbury Park Tube station and fork left at the next junction by the UCKG Help Centre onto Isledon Road
- 4.0 – Turn left at the lights by Tollingtons pub
- 4.3 – Pass under the bridge and arrive at the Emirates Stadium



Stage 3 – Tottenham Hotspur FC to Arsenal FC





Stage 4 – Arsenal FC to Stoke Newington

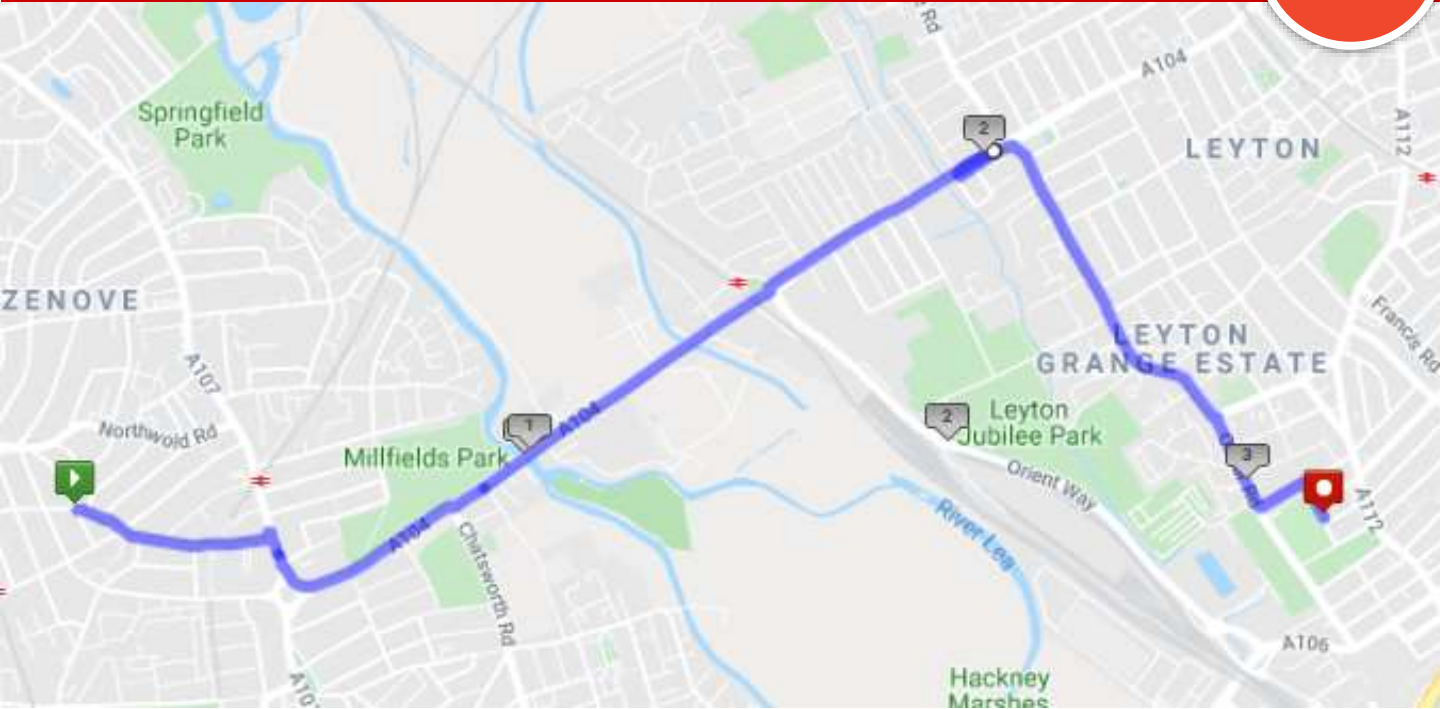
- 0.0 – Head anti-clockwise along the walkway next to the stadium
- 0.1 – Turn right on the first footbridge away from the stadium
- 0.2 – At the end of the footpath, cross straight over and head past the Drayton Park pub down Martineau Road
- 0.3 – At the end, turn right on Highbury Hill
- 0.6 – At the end, turn right on Leigh Road and immediately left on Highbury Park heading past the Post Office
- 0.8 – Turn right on Kelross Road (narrow road, not ideal for vehicles)
- 1.0 – At the end, go straight on along the footpath and at the end, go straight over Highbury New Park into Collins Road
- 1.1 – At the lights at the end, turn left on Green Lanes then immediately right on Stoke Newington Church Street
- 1.5 – Straight on (1st exit) at the mini roundabout by Askew Eyewear
- 2.0 – At the end, turn right on the A10 Stoke Newington High Street and take the first left into Brooke Road
- 2.2 – Cross over Rectory Road staying on Brooke Road
- 2.5 – Handover at the junction with Norcott Road



- 0.0 – Carry on along Brooke Road
- 0.1 – Cross over Evering Road staying on Brooke Road
- 0.4 – At the end, turn right on Upper Clapton Road
- 0.5 – Turn left (1st exit) at Lea Bridge Roundabout following signs to Whipps Cross
- 1.0 – Cross over the River Lea
- 1.5 – Cross over the railway and then go straight on at the lights
- 2.0 – Turn right at the lights onto Church Road by Betfred and the Town clock
- 2.7 – Straight ahead at the lights by the Fire Station and the graveyard into Oliver Road
- 2.9 – Turn left on Windsor Road
- 3.0 – Turn right on Brisbane Road
- 3.1 – Handover at Leyton Orient FC



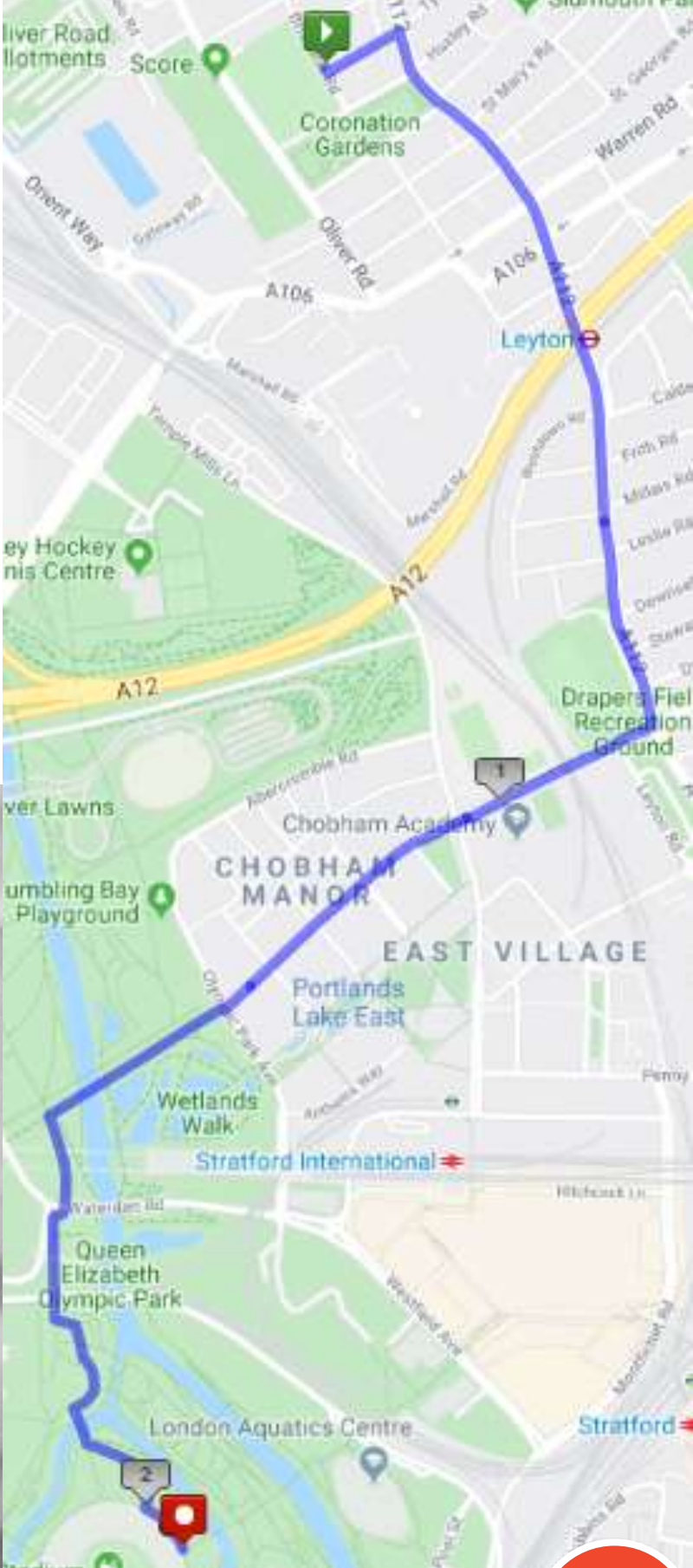
Stage 5 - Stoke Newington to Leyton Orient FC



Steps for Stephen



- 0.0 – Carry on down Brisbane Road and at the end, turn left on Buckingham Road
- 0.1 – At the end, turn right on High Road Leyton
- 0.4 – Cross over the A12 by Leyton station
- 0.9 – Turn right at the lights by Drapers Field onto Temple Mills Lane
- 1.3 – At the end, go straight ahead onto the path onto Queen Elizabeth Olympic Park
- 1.5 – Follow the path over the waterway and the turn left on a wide footpath known as London Way following it south towards the stadium
- 2.1 – Arrive at the stadium

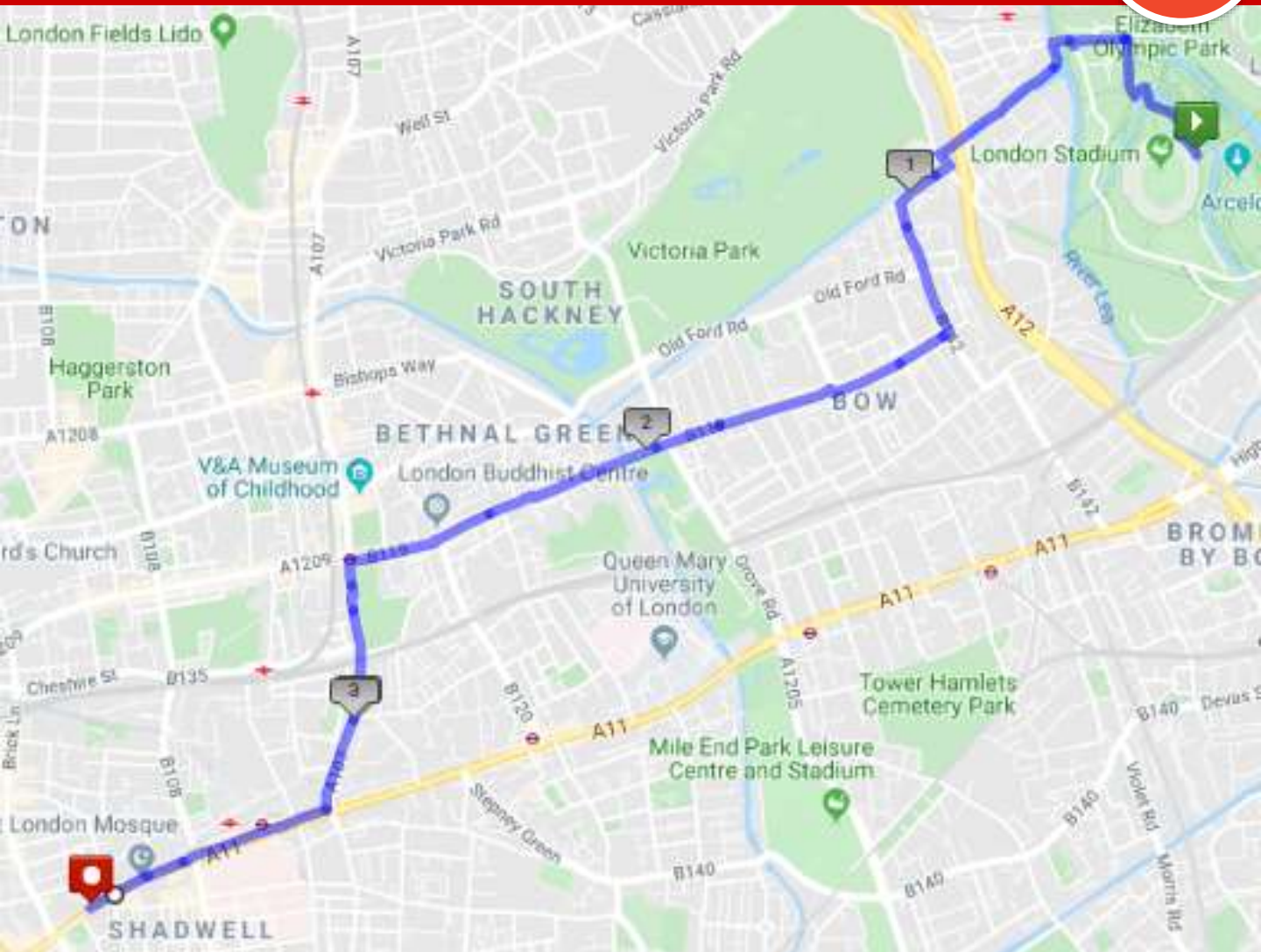


Stage 6 – Leyton Orient FC to West Ham United FC



- 0.0 – Head north the stadium to Carpenters Road
- 0.2 – Turn left on Carpenters Road
- 0.5 - Cross the bridge and immediately turn left on the footpath along the water, following it round to the right
- 0.8 – Pass under the A12 and take the path up to the right away from the water, turning left on Wick Lane at the top
- 0.9 – Cross over the water and take the first right on Jodrell Road and follow it round into Parnell Road at the end
- 1.1 – Cross straight over the lights with Old Ford Road
- 1.3 – Turn right on Roman Road under the road sign arch
- 2.1 – Follow the road between parts of Millennium Park
- 2.7 – Turn left at the end of the road by Bethnal Green Tube Station
- 3.2 – At the lights by Barclays Bank, turn right on the A11 Whitechapel Road
- 3.7 – Handover in layby opposite Starbucks on Whitechapel Road

Stage 7 – West Ham United FC to Whitechapel





- 0.0 - Continue down Whitechapel Road
- 0.3 – After RBS, turn left down Mansell Street (one way so bus needs alternate route)
- 0.5 – At the next junction head straight ahead under the blue bridge
- 0.8 – Head straight over the next lights towards Tower Bridge
- 1.0 – Cross Tower Bridge
- 1.2 – Turn left on the A200 after the Pommeliers Rest
- 1.8 – Turn right on St James's Road by the Georgian pub
- 2.1 – Pass under the railway and immediately veer right on Blue Anchor Lane
- 2.2 – At the end, turn left by the Blue Anchor pub
- 2.3 – Fork right by the Ancient Forrester pub onto Galleywall Road
- 2.7 – At the end, turn right onto the A2208, pass under the bridge, and turn left at the next lights onto Ilderton Road
- 2.9 – Turn left on Zampa Road, pass under the bridge, and arrive at Millwall



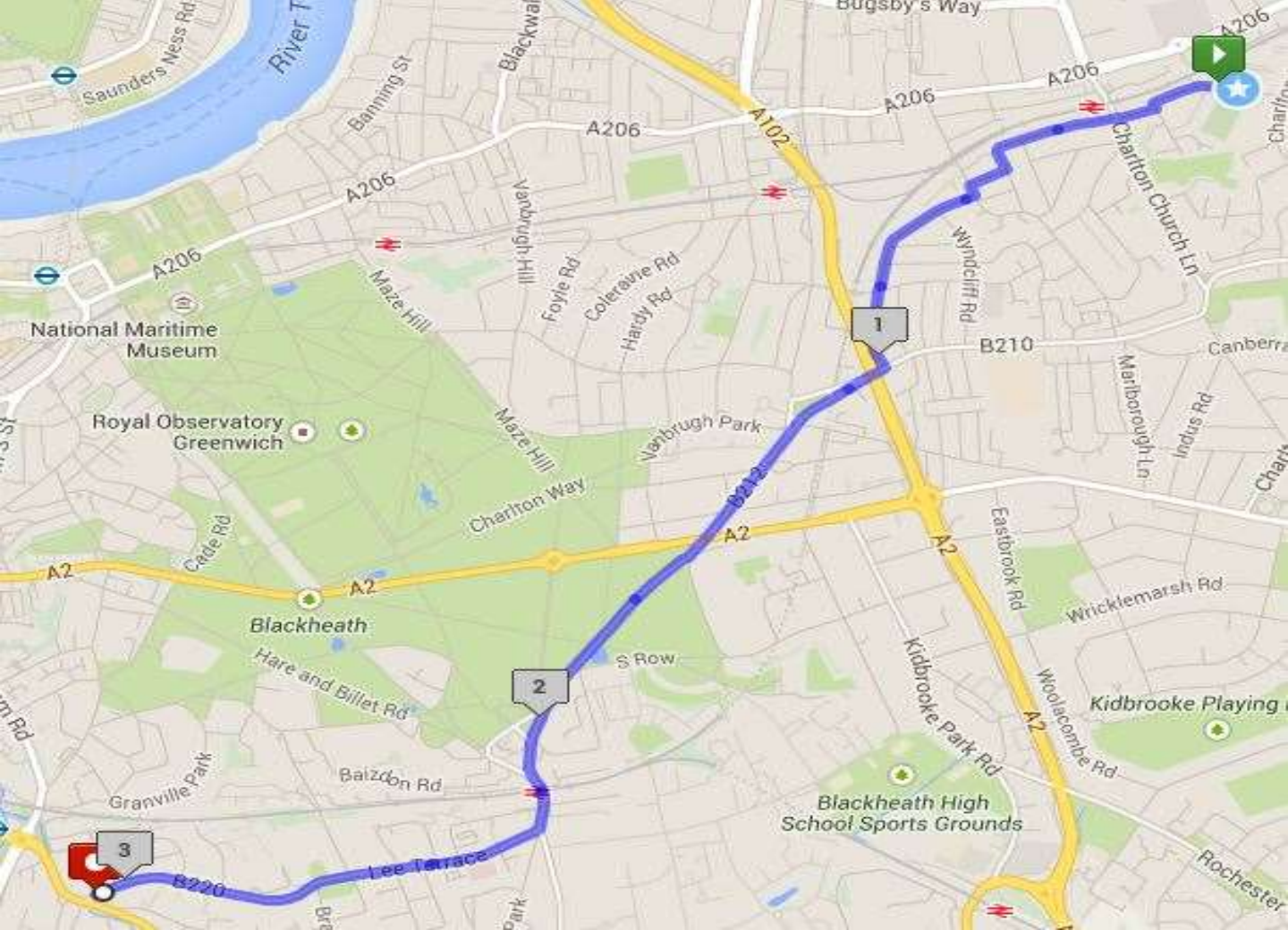


Stage 9 – Millwall FC to Charlton Athletic FC

12

- 0.0 – Head back down Zampa Road and turn left after the bridge on Ilderton Road
- 0.1 – Take the second left at the lights heading along Surrey Canal Road
- 0.4 – Straight over the mini roundabout after the bridge
- 0.6 – Before the next bridge, turn right on Trundley's Road
- 0.7 – Fork left keeping the park on your left, by Delta Court, and follow the road round by the park
- 1.0 – After passing under two bridges, turn right on Childers Street
- 1.1 – Take the second left on Abinger Grove
- 1.2 – At the mini roundabout turn right on the A200 Evelyn Street by Coral Bookmakers
- 1.6 – Straight on at the next lights (slight veer to the left) onto A200 Creek Street
- 2.1 – After passing the Cutty Sark DLR station, turn right and go past the entrance to Greenwich Market, then turn left on the A206 after Bullfrogs Shoe Shop
- 2.6 – Pass a BP Garage
- 3.3 – Pass an apartment complex called 'The Blue Building' (for obvious reasons)
- 3.5 – Pass the Angerstein Hotel and go straight ahead under the flyover staying on the A206 Woolwich Road
- 4.1 – Turn right at the lights by the Antigalican Bar and Hotel and head down Charlton Church Lane
- 4.2 – Turn left into Floyd Road after the sand coloured apartment building
- 4.3 – Follow Floyd Road around to the left
- 4.4 – As the road bends round to the right, arrive at Charlton Athletic





Stage 10 – Charlton Athletic FC to Lewisham

- 0.0 – Head back down Floyd Road
- 0.1 – Follow Floyd Road around to the left
- 0.2 – At the end, head straight over into Delafield Road, and at the end, follow the road round to the left into Inverine Road
- 0.4 – Take the first right into Fossdene Road and at the end, turn right into Victoria Way
- 0.5 – Take the first right into Eastcombe Avenue and follow the road round
- 1.0 – At the end, turn right on the B210 Charlton Road and cross the bridge over the A102 keeping on the left hand side of the central reservation that starts after the bridge
- 1.2 – At the end of the central reservation veer left passing the Post Office and on to Stratheden Road
- 1.5 – Cross straight over the lights across the A2 and cross Blackheath
- 2.0 – Cross straight over the mini roundabout and then take the left fork at the next junction heading through Blackheath centre
- 2.1 – Take the left fork by John Payne Estate Agents and follow the road round past Blackheath station
- 2.3 – At the mini roundabout, turn right onto Lee Terrace
- 2.6 – Pass the cemetery
- 3.1 – Arrive for handover at Virgin Media / 1st Bowl building in Lewisham



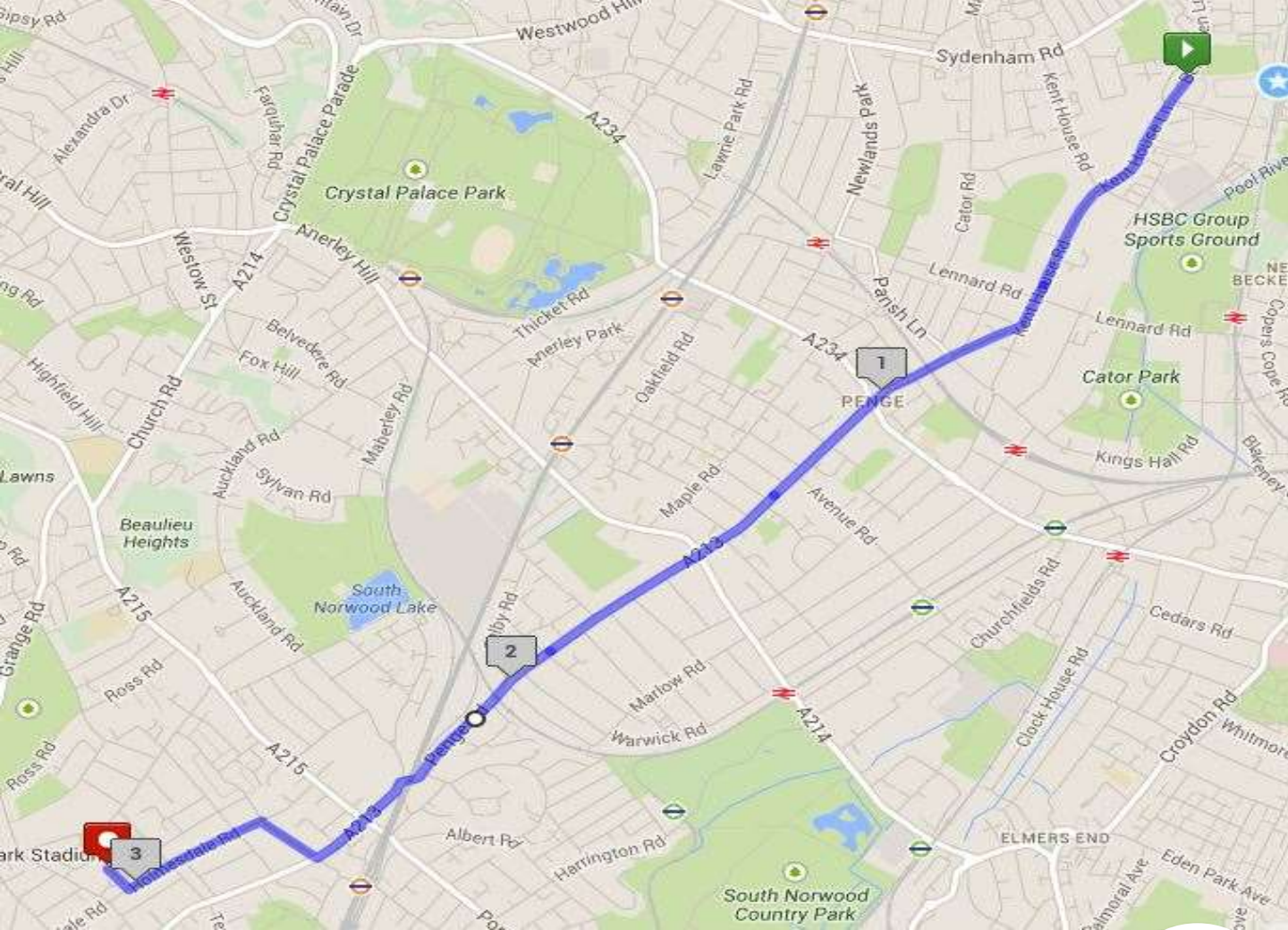
- Carry on along the B220 and cross straight over the A20 to Lewis Grove following the bus lane through Lewisham (bus will need to take alternate route)
- 0.3 – Head straight over the roundabout and continue along Lewisham High Street passing under the blue railway bridge
- 0.8 – Pass the Shell Garage
- 1.3 – Head straight on (right hand pavement) at the big square traffic island
- 1.4 – Turn right onto Catford Road passing in front of the theatre



- 1.6 – Pass Catford station, heading under the railway bridge following the sign to Crystal Palace taking the left hand fork soon after the bridge onto the A212
- 2.3 – Pass the Perry Hill pub
- 2.9 – Follow the road to the right by The Bell pub and cross straight over the lights at the junction with Sydenham Road
- 3.1 – Arrive for handover at the MOT centre on the left

Stage 11 – Lewisham to Lower Sydenham



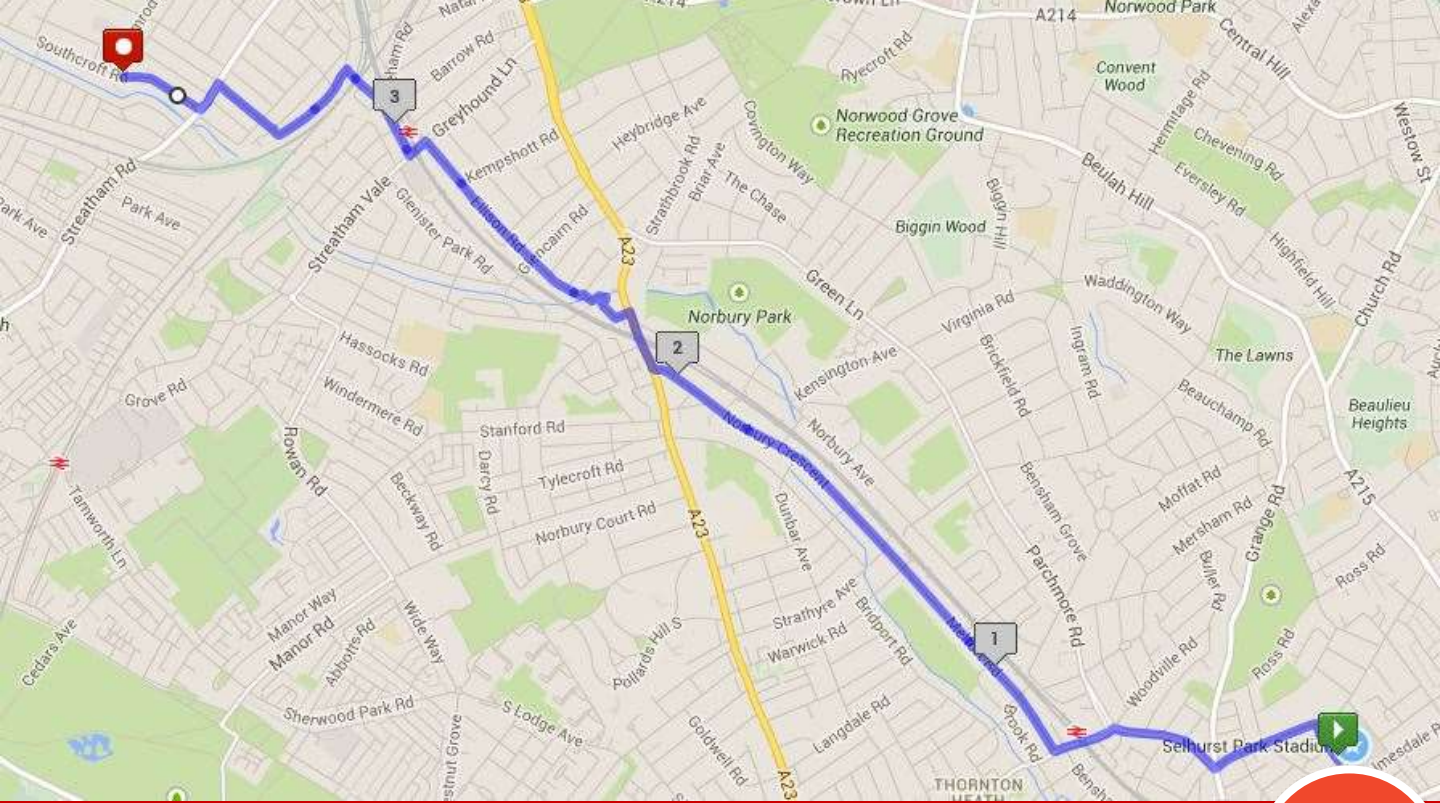


Stage 12 – Lower Sydenham to Crystal Palace FC

15

- 0.0 – Continue along Kent House Lane
- 0.4 – Straight on (1st exit) at the mini roundabout staying on Kent House Lane
- 0.7 – Fork right after Ozzie’s Barber Shop heading past the Kent House Tavern on Thesiger Road
- 0.9 – Head straight over the lights following signs to Beckenham
- 1.0 – Cross straight over the lights in the centre of Penge passing the Pawleyne Arms onto Croydon Road
- 1.5 – Cross straight over the lights by Aldi
- 2.0 – Pass under railway bridge
- 2.3 – Pass over railway bridge
- 2.5 – Cross straight over the lights in South Norwood by the Jolly Sailor pub
- 2.6 – Turn right onto Oliver Grove opposite the town clock
- 2.7 – At the mini roundabout, turn left by the church on Holmesdale Road
- 2.9 – Turn right on Park Road before the ground, then left on Whitehorse Lane at the end
- 3.0 – Turn left into the car park by Sainsbury’s and arrive at Crystal Palace

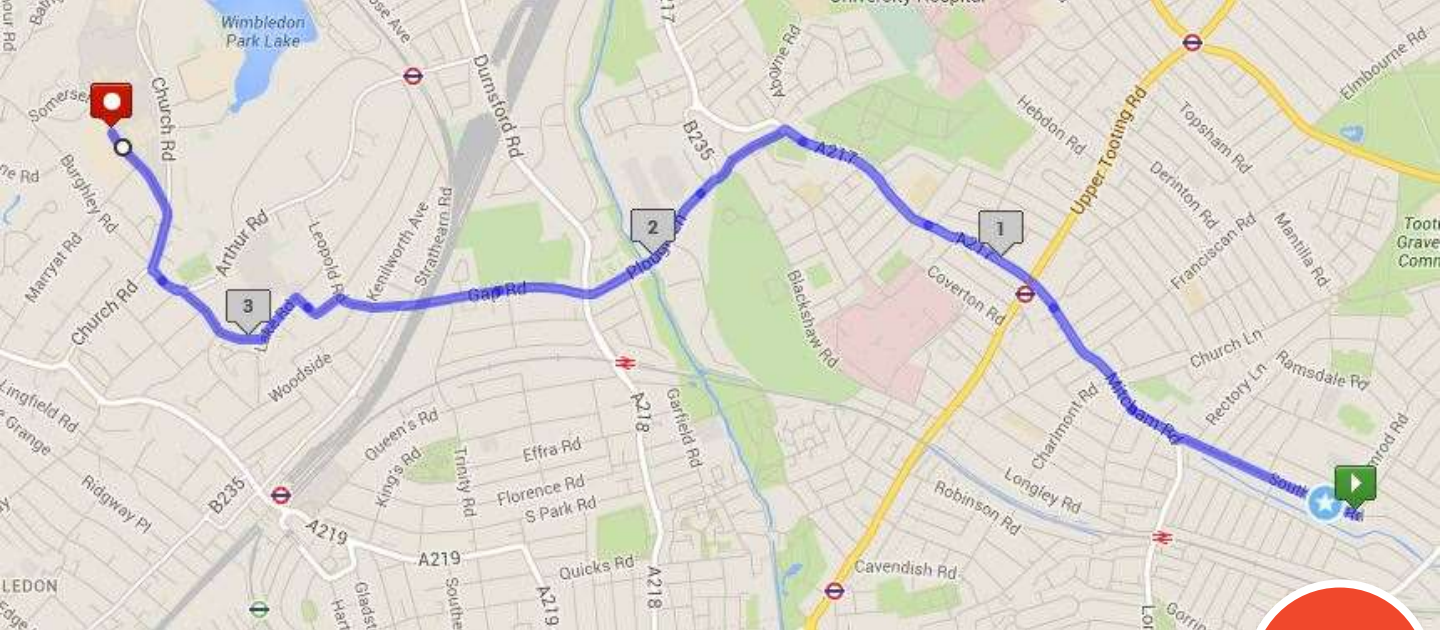




Stage 13 – Crystal Palace FC to Tooting

- 0.0 – Head back out to Whitehorse Lane and turn left
- 0.3 – Take the second exit at the roundabout onto High Street passing the Prince George pub on your right
- 0.6 – Veer left by the town clock and cross the bridge over the railway by Thornton Heath station
- 0.7 – Turn right at the mini roundabout onto Melfort Road
- 1.9 – As the road forks around a tree lined area, walk to the right through the no entry signs
- 2.0 – At the end, turn right on the A23 London Road and head under the railway bridge
- 2.1 – Take the first left after the bridge onto Acacia Road and follow it all the way round to the right
- 2.2 – By the last houses at the end of the cul-de-sac on Acacia Road, take the public footpath to the left
- 2.3 – Head straight ahead from the footpath up Ellison Road
- 2.8 – At the end, turn left by the Railway pub and cross the bridge over the railway
- 2.9 – Turn right after Streatham Common station onto Eardley Road
- 3.2 – After passing under a bridge, turn left on Besley Street (Bus will need alternative route) and follow it round to the end
- 3.4 – Head straight ahead over the bollards, cross the road and head up Eastwood Street
- 3.6 – At the end, turn left on Streatham Lane
- 3.7 – Turn right at the mini roundabout onto Southcroft Road
- 3.9 – Handover at the junction with Ribblesdale Road





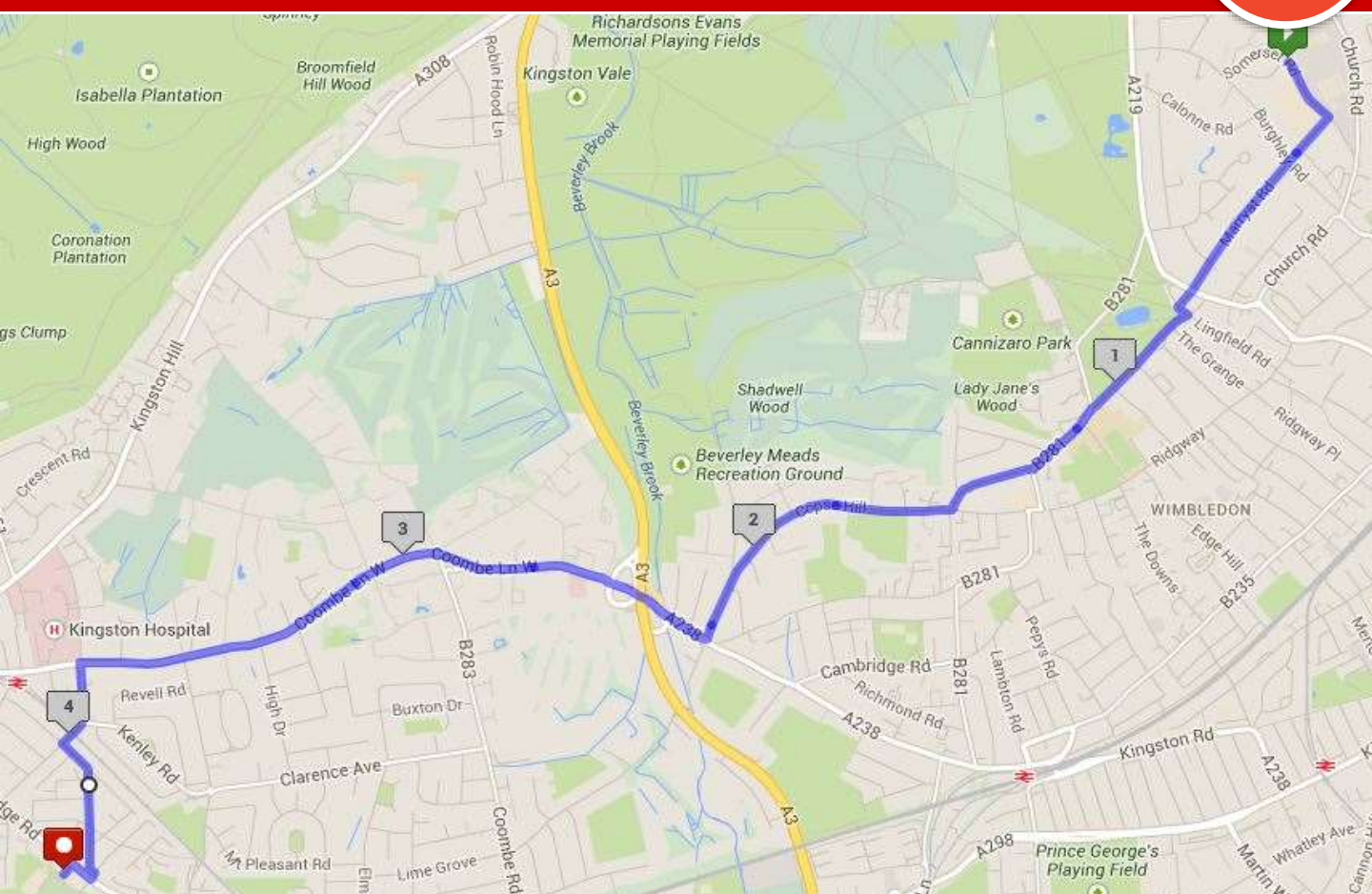
Stage 14 – Tooting to the All England Club

- 0.0 – Carry on up Southcroft Road
- 0.4 – At the end, turn right on the A217 Mitcham Road by Mercer Taylor Estate Agents
- 0.9 – Straight over the lights by Tooting Broadway Tube station
- 1.4 – Pass the beginning of Streatham Cemetery on the right
- 1.6 – Turn left at the roundabout onto Wimbledon Road
- 1.8 – Go straight on over two consecutive mini roundabouts into Plough Lane
- 2.2 – Straight over the crossroads with the A218 by the Jehovah’s Witness Temple
- 2.7 – Cross the bridge over the railway
- 2.8 – Turn left on Leopold Avenue and follow it round to the right into Ricards Road
- 2.9 – At the end, turn left on Lake Road
- 3.0 – Turn right on Church Hill
- 3.1 – At the end, veer right on St Mary’s Road
- 3.2 – Turn left at the first roundabout and the straight over the next roundabout staying on St Mary’s Road
- 3.3 – Turn right onto Church Road
- 3.4 – Fork left on Somerset Road
- 3.6 – Arrive at the All-England Club



- 0.0 – Head back down Somerset Road
- 0.2 – Turn right on Marryat Road
- 0.7 – Turn left at the Auctioneers pub then right opposite the Rose and Crown Hotel onto High Street
- 1.1 – At the junction, veer left on Southside Common
- 1.3 – As the road bends off to the left, take a right on Emle Road and follow the road round to the end
- 1.5 – Turn right on Copse Hill
- 2.3 – At the mini roundabout, turn right on the A238 Coombe Lane
- 2.5 – Cross the bridge over the A3
- 3.2 – Pass Coombe Hill Infant School
- 3.8 – At the lights with the tower at the hospital visible ahead, turn left on Gloucester Road
- 4.0 – Cross straight over the mini roundabout (2nd Exit) and cross the bridge over the railway
- 4.1 – Take the next left on Porchester Road and follow the road round to the right
- 4.4 – At the end of the road, turn right and the right again onto the A2043 Kingston Road
- 4.5 – Turn left into Kingsmead Stadium

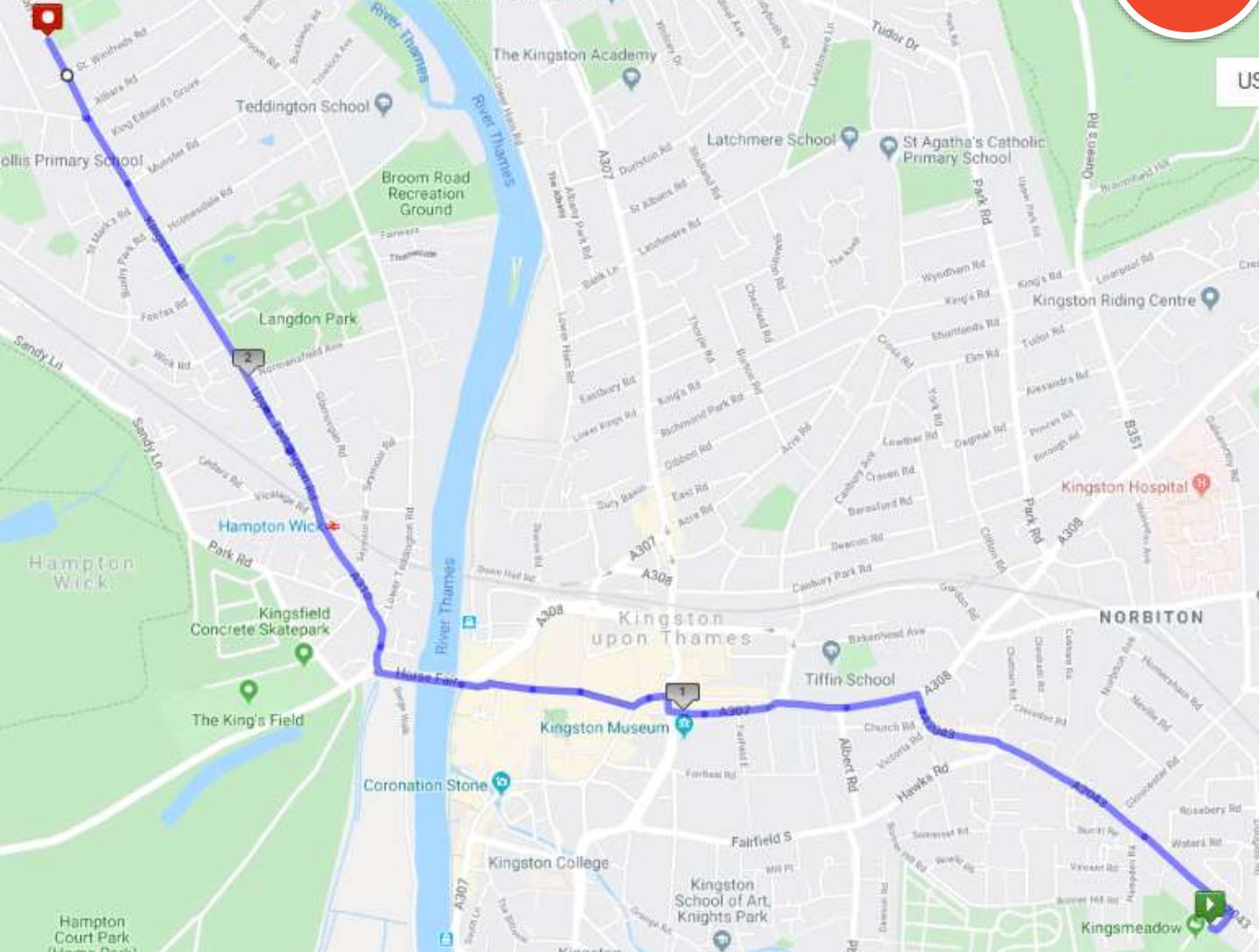
Stage 15 – The All England Club to AFC Wimbledon FC



- 0.0 – Turn left out of Kingsmead Stadium onto the A2043 Cambridge Road
- 0.4 – Straight over the lights by Kingston Tyre Services
- 0.6 – At the end, turn left on London Road by the Terra Mia restaurant
- 0.8 – Straight over the lights by the Chantry Chapel
- 1.0 – At the end turn right then turn left on Clarence Street opposite Wilkinsons and follow the road round
- 1.1 – Veer right past the HSBC Bank along the pedestrianised shopping parade
- 1.3 – At the end veer left onto Horse Fair, by John Lewis
- 1.4 – Turn right at the roundabout passing the White Hart Hotel
- 1.7 – Pass under the tunnel by Hampton Wick station
- 2.5 – Pass the start of playing fields on the right



Stage 16 – AFC Wimbledon to Teddington



Steps for Stephen





- 1.1 – Straight on at mini roundabout (3rd exit) after the Riverside Supermarket
- 1.6 – At the end, turn right on King Street by Johnsons Shoes
- 1.7 – Follow the road round to the left by Barclays Bank and take the left fork passing HSBC on your right
- 2.1 – Cross the bridge over the railway by Twickenham Station
- 2.2 – Veer right on Whitton Road
- 2.4 – Turn left on Chudleigh Road
- 2.6 – Turn left on the A316 Chertsey Road
- 2.8 – Take the first left on Langhorn Drive and arrive at Twickenham Stoop



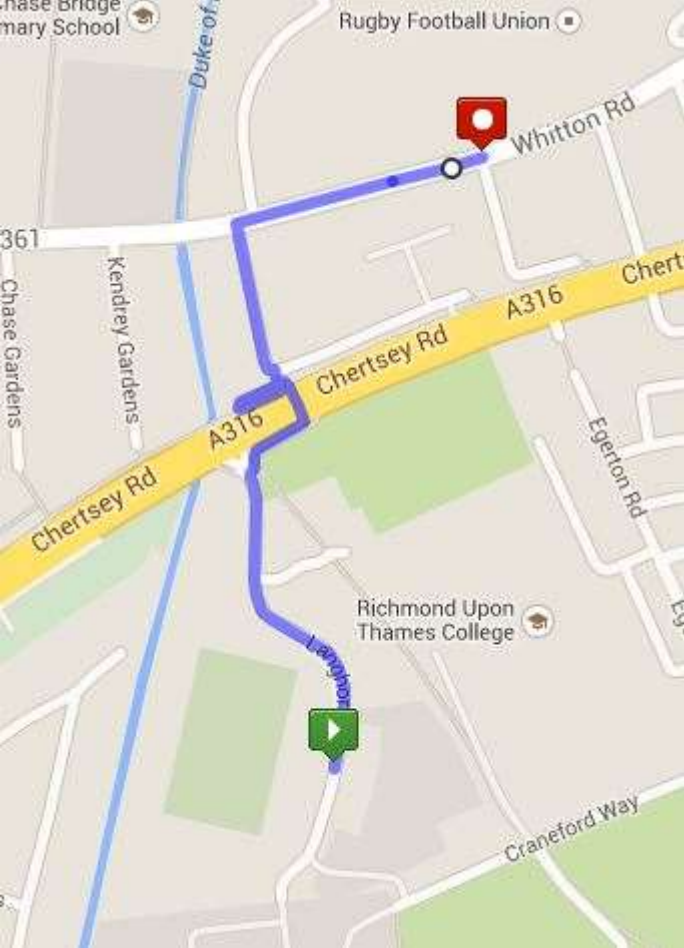
Stage 17a – Teddington to Harlequins RFC

20



Steps for Stephen





- 0.0 – Head back up Langhorn Drive to Chertsey Road
- 0.1 – Cross the footbridge to the other side of Chertsey Road
- 0.2 – At the bottom of the footbridge, double back along the pavement and turn left through the snicket, heading straight onto and along Talma Gardens
- 0.3 – Turn right at the end along Whitton Road
- 0.5 – Arrive at Twickenham Stadium



Stage 17b – Harlequins RFC to Twickenham

21



Steps for Stephen



- 0.0 – Continue along Whitton Road
- 0.1 – Turn left at the lights along Rugby Road
- 0.4 – Take the 3rd exit at the roundabout along Mogden Lane
- 0.7 – Turn left at the lights onto Twickenham Road
- 1.0 – Pass Shell Garage
- 1.5 – Head straight over the mini roundabout staying on Twickenham Road
- 1.8 – Pass the entrance to the West Middlesex Hospital
- 2.1 – At the lights, turn right on London Road passing Hounslow Funeral Services



- 2.7 – Pass the O'Briens of Brentford pub
- 2.9 – Turn left on the A3002 by the Beehive pub
- 3.0 – Turn right on St Paul's Road and head past the church
- 3.1 – Turn left on Lateward Road and follow it around the edge of the park
- 3.3 – At the end, turn left on Brook Street South and soon after, by the Griffin Pub, turn right on Braemar Road

Stage 18 – Twickenham to Brentford FC

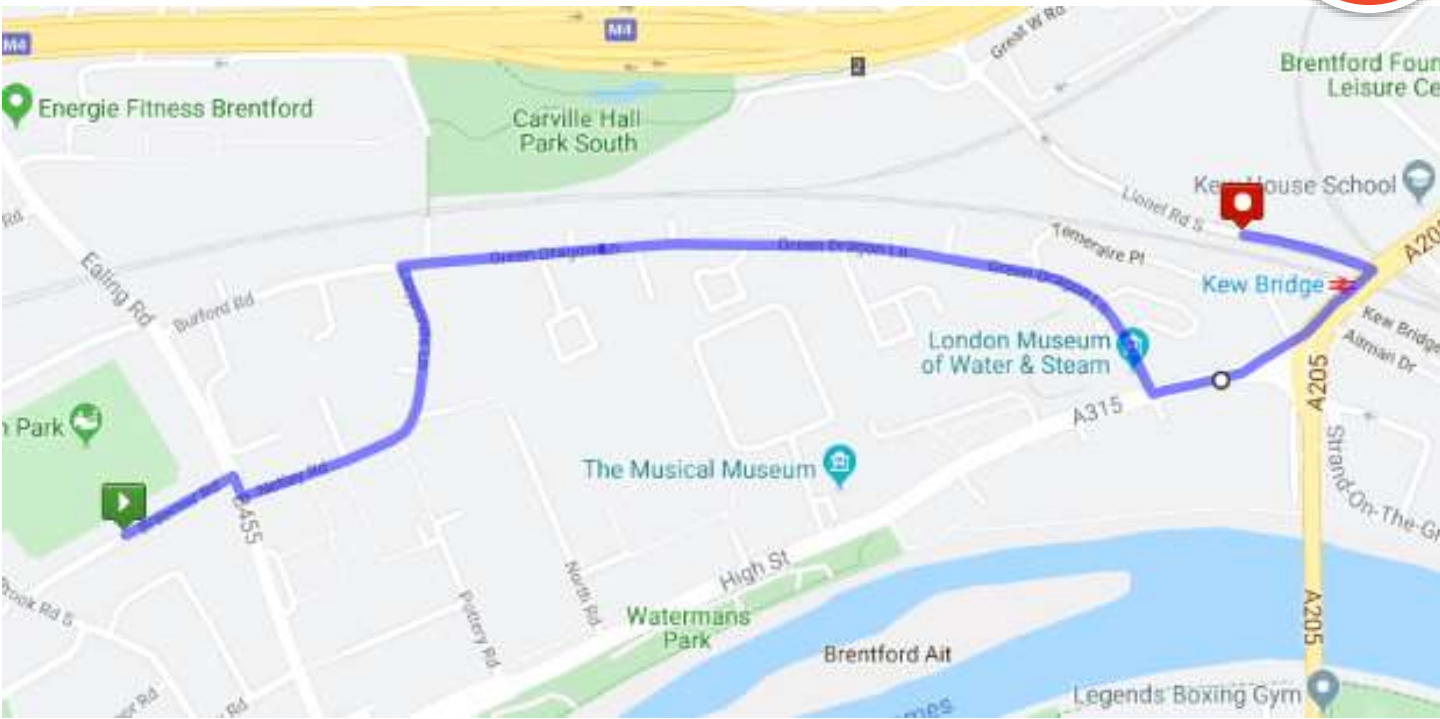
22



- 0.0 – Continue along Braemar Road
- 0.1 – At the end, turn right on Ealing Road and immediately left on Netley Road
- 0.3 – At the end, turn right on Burford Road
- 0.7 – At the end, turn left onto High Street by the London Museum of Water and Steam, then keep left at the next junction by the Stout and Porter pub
- 0.8 – Turn left on Lionel Road South and arrive at the stadium



Stage 19a – Brentford FC to Brentford Community Stadium

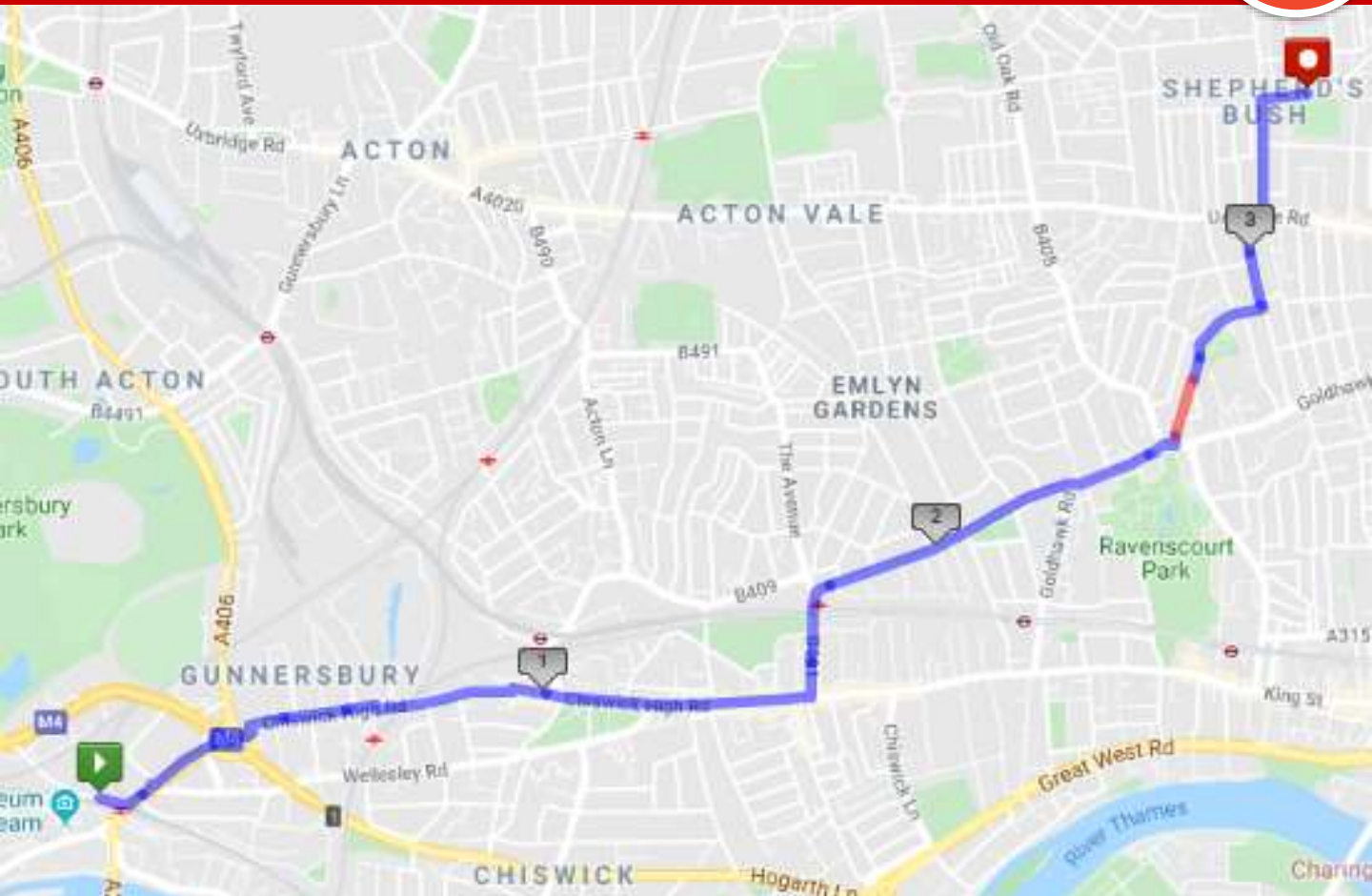


- 0.0 – Head back down Lionel Road South and turn left on Kew Bridge Road at the bottom
- 0.3 – Take the 3rd exit at the roundabout under the M4 heading past the Peugeot garage up Chiswick High Road
- 0.9 – Pass Halfords
- 1.5 – Turn left at lights onto Turnham Green Terrace and head up past William Hill Bookmakers
- 1.7 – After passing under the railway, turn right at the mini roundabout on the B409 Bath Road
- 2.3 – Straight ahead at the mini roundabout (1st exit) onto Goldhawk Road
- 2.5 – Straight on at the mini roundabout (2nd exit) passing Carpet Right and then turn immediately left on Greenside Road
- 2.9 – At the end turn left on Coningham Road
- 3.1 – At the main road, turn right on Uxbridge Road and turn next left on Bloemfontein Road and head past the Uxbridge Road Tabernacle
- 3.4 – Turn right on South Africa Road and arrive at Queens Park Rangers



Stage 19b - Brentford Community Stadium to Queens Park Rangers

24



Steps for Stephen





- 0.0 – Head back down South Africa road and turn left on Bloemfontein Road
- 0.3 – Turn right on Uxbridge Road and then next left on Coningham Road
- 0.7 – Turn left on Goldhawk Road and then immediately right on Brackenbury Road by Majestic Wines
- 1.1 – At the junction, head straight forward onto Aldensley Road then fork left down the one-way-street Banin Street
- 1.3 – Turn left on Glenthorne Road by Secrets Cocktail Bar
- 1.4 – Take the 2nd right before the multi-storey car park and head down Leamore Street
- 1.6 – At the end, turn left on Chiswick High Road and turn immediately right by the Halifax branch and head down Bridge Avenue
- 1.7 – Head straight under the Hammersmith Flyover and head straight ahead along Bridge View
- 1.8 – At the end, go straight ahead down the slip road to the river, turning left under the bridge at the end
- 1.9 – When the towpath ends, turn left up Queen Caroline Street and take the first right on Crisp Road
- 2.0 – Turn right after the British Safety Council and follow the road and path down to the waterside and the Thames Path again and turn left along the river
- 2.5 – Follow the path away from the river and turn right on Rainville Steet.
- 2.6 – At the next junction, turn right on Crabtree Lane and at the bottom turn right before turning left down the footpath to the river, before turning left on the footpath to the river – turn left on the Thames Path at the end
- 2.9 – Turn left before Craven Cottage
- 3.0 – Turn right on Stevenage Road and arrive at Fulham

Stage 20a – Queens Park Rangers FC to Fulham FC

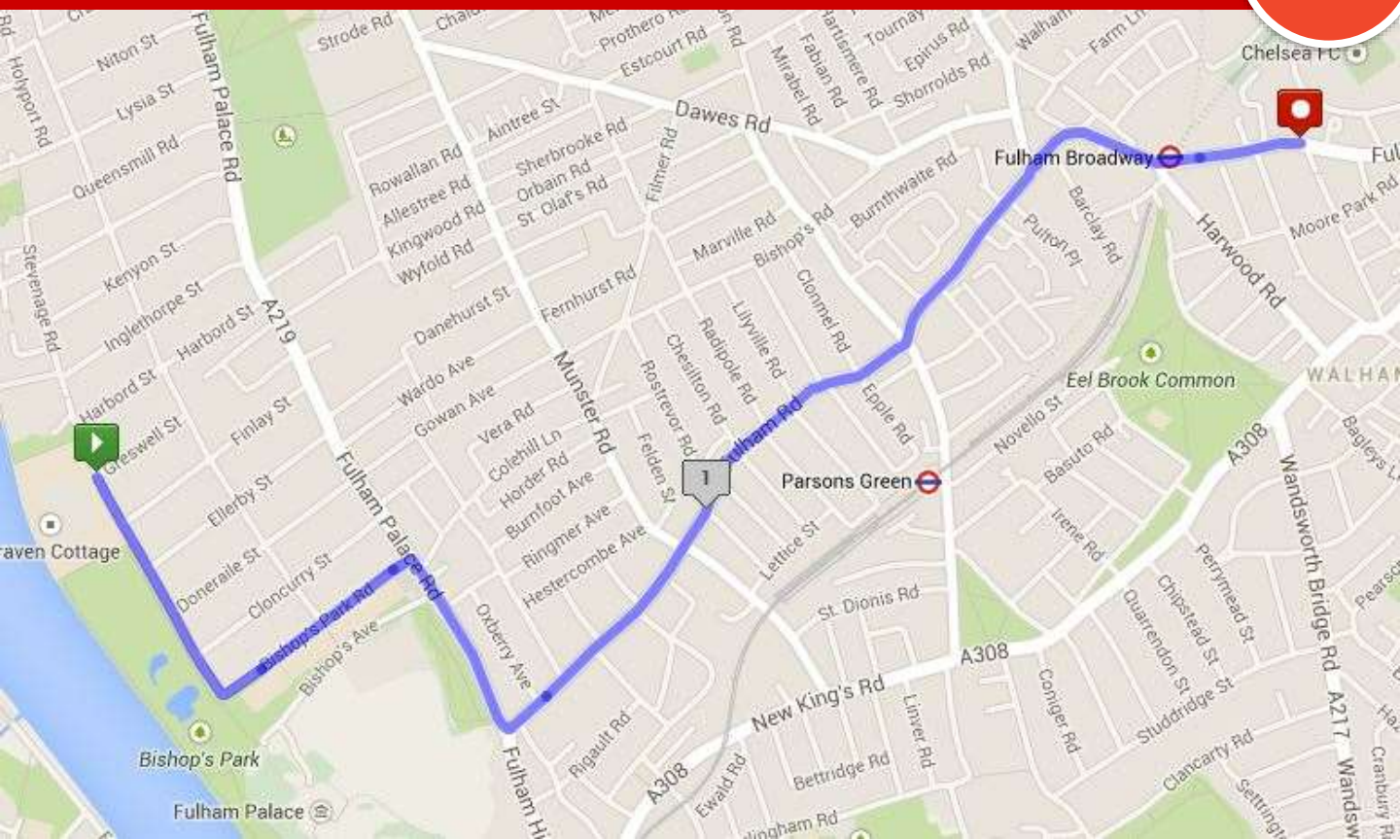


- 0.0 – Continue along Stevenage Road
- 0.3 – Turn left along Bishop’s Park Road
- 0.5 – At the end, turn right on Fulham Palace Road
- 0.7 – At the roundabout, take the 1st exit along Fulham Road
- 1.0 – Pass Tesco Express
- 1.6 – Straight over the mini roundabout by the Nationwide (2nd Exit)
- 1.7 – Veer right by Union Market staying on the Fulham Road
- 1.8 – Arrive at Stamford Bridge



Stage 20b – Fulham FC to Chelsea FC

26



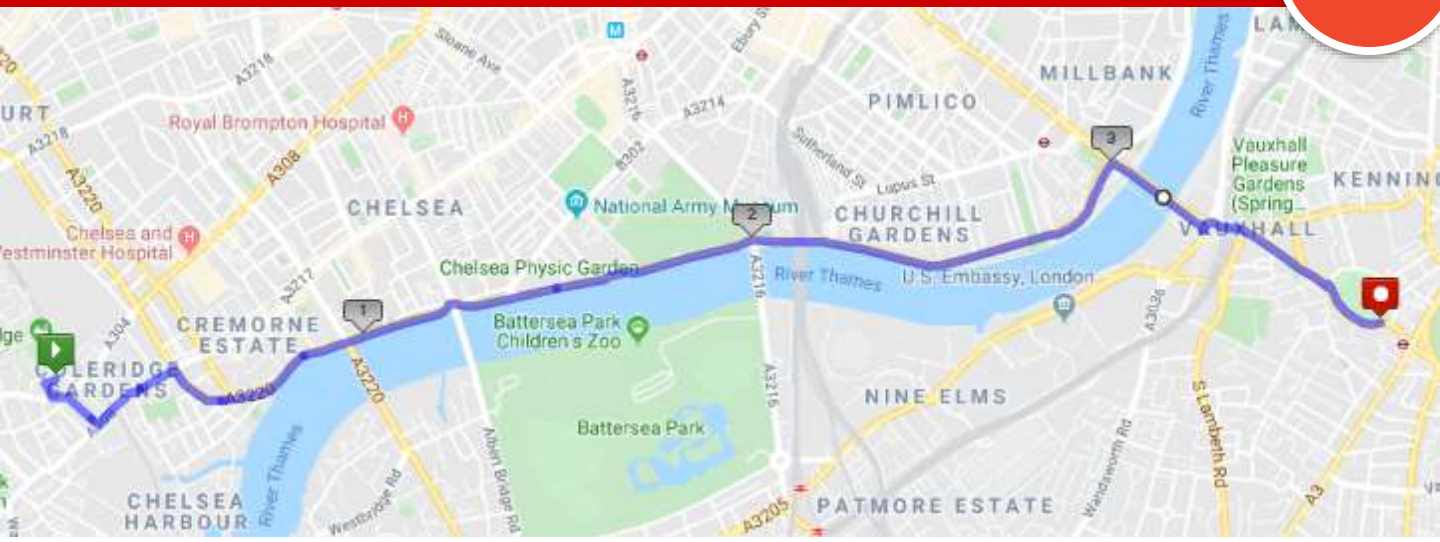
Steps for Stephen

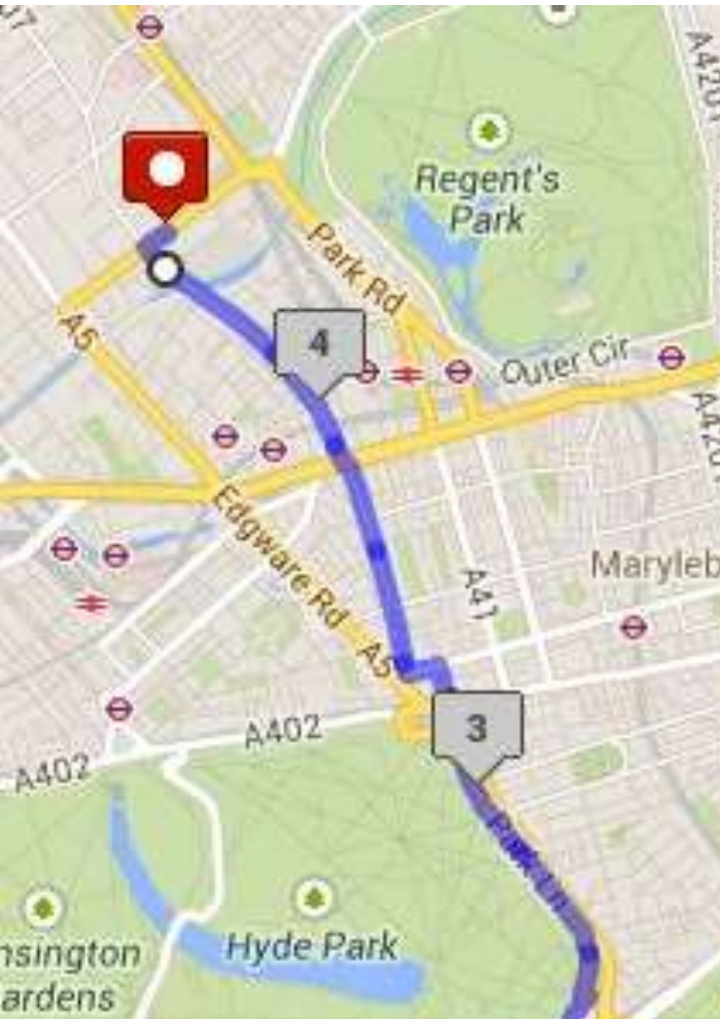


- 0.0 – Carry on down the Fulham Road
- 0.2 – Turn right by the side of the Butchers Hook bar along Holmead Road (no through route for the bus)
- 0.3 – At the end of the road, turn left along the King’s Road
- 0.5 – Turn right on Ashburnham Road at the lights (no entry for vehicles) and follow the road round to the left
- 0.9 – Cross Battersea Bridge road and carry on along the Thames path
- 1.3 – Follow the footpath along the Thames path under Albert Bridge Road
- 2.0 – Cross over the road over Chelsea Bridge and continue along the Thames path
- 3.0 – Turn right and cross over the Vauxhall Bridge
- 3.3 – After leaving the bridge, at the junction, go straight on under the railway keeping the bus station on your right
- 3.4 – On leaving the tunnel under the railway, take the right fork on Harleyford Road (no thru road for vehicles)
- 3.7 – Follow the road round the stadium in an anti clockwise direction
- 3.8 – Turn left on Kennington Oval and handover at the gates



Stage 21 – Chelsea FC to Surrey CCC



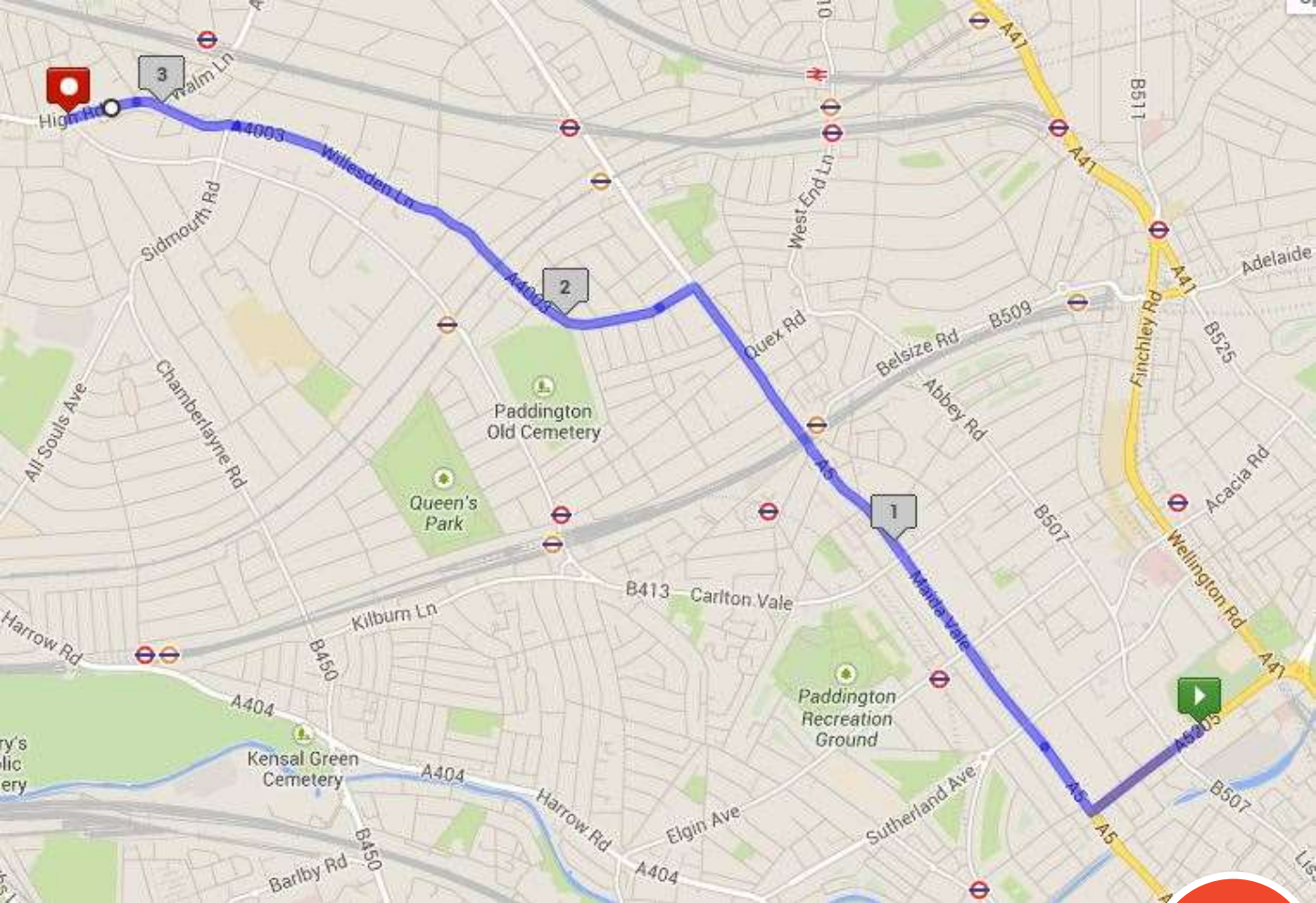


- 0.0 – Turn right out of the ground and head towards the river in the A202
- 0.5 – By the Vauxhall Tavern, pass under the railway bridge staying on the A202
- 0.8 – Return to land after crossing the Vauxhall Bridge
- 1.6 – Continue straight up past Argos (bus needs to take another route as this is 1-way)
- 1.8 – Follow the road round to the left onto the A302 past Victoria Station (not first sharp left Wilton Road)
- 1.9 – Veer right at Balls Brothers Wine Bar staying on A302
- 2.1 – Pass TCS office at 33 Grosvenor Place
- 2.4 – At Hyde Park Corner, cross straight over the roundabout and head up Park Lane keeping the park on the left
- 3.1 – Head straight over the roundabout at Marble Arch and head up Great Cumberland Place past Pret A Manger



- 3.2 – Turn left at the lights onto Seymour Street then right into Seymour Place
- 3.9 - Cross Marylebone Road into Lisson Grove
- 4.5 – Turn right onto St John’s Wood Road after a large block of red brick apartments
- 4.6 – Arrive at the gates of Lords

Stage 22 – Surrey CCC to Middlesex CCC



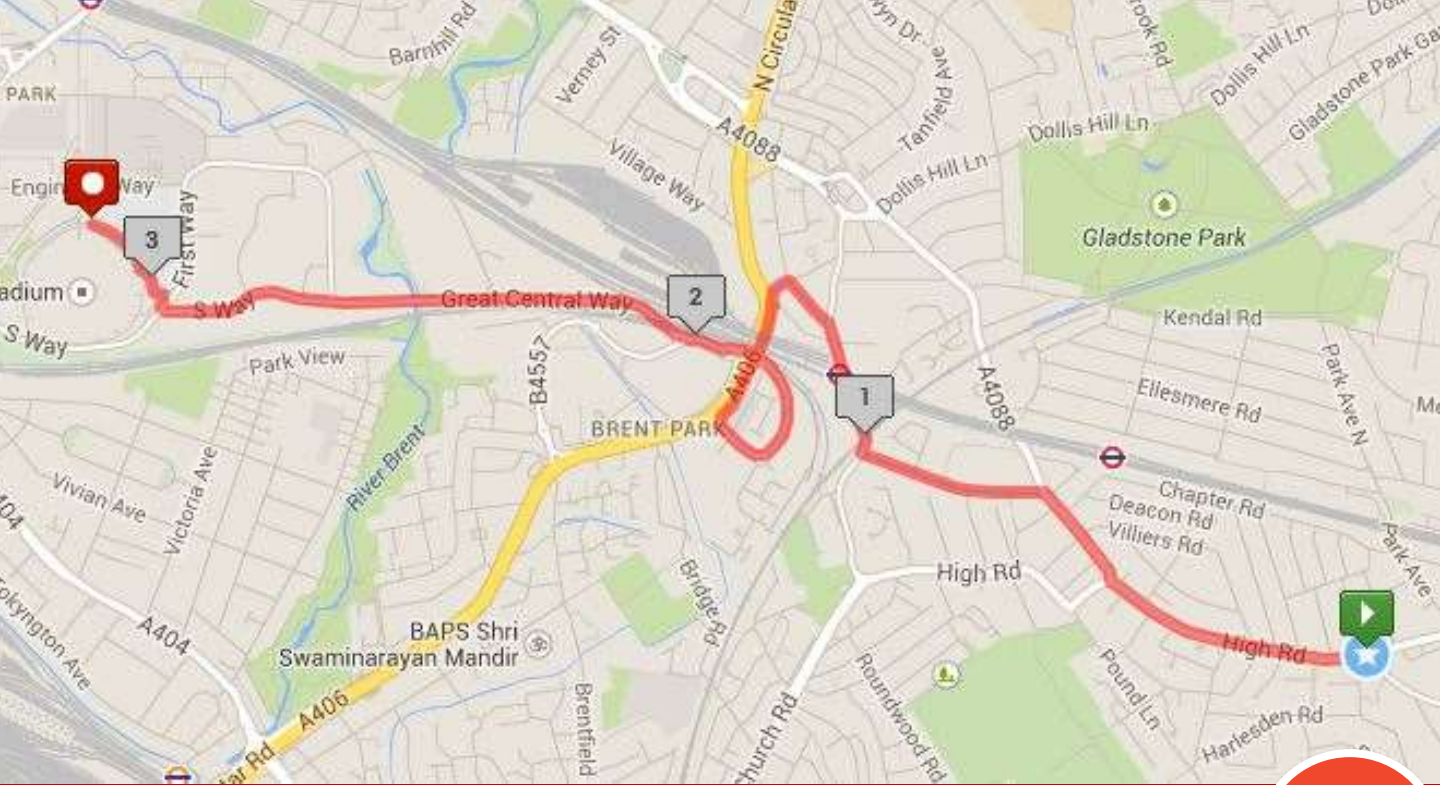
Stage 23 – Middlesex CCC to Willesden Green

- 0.0 – Head back down St John’s Wood Road to the end
- 0.3 – Turn right on the A5 Maida Vale by the Pharmacy
- 1.3 – Pass Kilburn High Road tube station
- 1.7 – Turn left onto Willesden Lane by Ladbrokes
- 2.4 – Pass Young Court apartments
- 2.9 – Pass Shell Garage
- 3.2 – Arrive at junction with Willesden Green Library Centre



Steps for Stephen





Stage 24 – Willesden Green to Wembley Stadium

30

- 0.0 – Carry on along the main road through Willesden Green
- 0.5 – Take the right fork after the ‘Please keep Brent tidy’ sign on the right had pavement onto Dudden Hill Lane
- 0.7 – Turn left into Denzil Road at the ‘20 Zone’ sign (bus cannot use Denzil Lane – blocked off halfway down)
- 1.0 – At the end, turn right on Neasden Lane
- 1.3 – Turn left on Lansdowne Grove and then turn left on Dog Lane at the next junction
- 1.4 – Just before the North Circular fork left on Brendon Avenue and keep right on the path that goes up to follow the North Circular (No bus access to North Circular from here)
- 1.6 – At first exit turn left off the North Circular and then left again at the next roundabout
- 1.9 – Pass under the bridge and head straight over the roundabout by Tesco Extra
- 2.0 – Fork right over railway and cross through the blue bridge
- 2.9 – At the end of the road climb the stairs to the Wembley perimeter path, and turn right
- 3.1 – Arrive at Bobby Moore statue at the top of Wembley Way

