

Steps for Stephen

May 22/23, 2021

*Glasgow Tour
Mapbook*

MAIN EVENT SPONSOR – BREWPACK, LONDON

EST. 2007
**Redwood
events**

**DARBY
RIMMER**
MND FOUNDATION

Fundraising in
support of the
Darby Rimmer
MND Foundation

Glasgow Tour



To Ibrox Stadium

To Fir Park

Supporting the Darby Rimmer MND Foundation

To Hampden Park

To Celtic Park

To Broadwood Stadium





Walkers Rota

3

| Stage | From | To | Miles | Start Day | Start Time | End Day | End Time | Walkers | | |
|-------|-------------------------|-------------------------|-------|-----------|------------|---------|----------|----------------|-------------------|-------------------|
| 1 | St Mirren FC | Inchinnan | 4.26 | Sat | 13.00 | Sat | 14.17 | John McGinlay | Tony Kelly | Gerry McBride |
| 2 | Inchinnan | Kirkpatrick | 4.52 | Sat | 14.17 | Sat | 15.38 | Karen Tully | Katherine Pearson | Dave Cope |
| 3 | Kirkpatrick | Dumbarton FC | 4.55 | Sat | 15.38 | Sat | 17.00 | Phil Clark | Craig Douthier | Michael Gold |
| 4 | Dumbarton FC | Bowling Harbour | 3.46 | Sat | 17.10 | Sat | 18.12 | John McCall | Howard Goatley | Jen McCall |
| 5 | Kirkpatrick | Clydebank | 3.59 | Sat | 18.12 | Sat | 19.17 | Karen Tully | Michael Gold | Tony Kelly |
| 6 | Clydebank | Glasgow Warriors RFC | 3.17 | Sat | 19.17 | Sat | 20.14 | John McGinlay | John McCall | Dave Cope |
| 7 | Glasgow Warriors RFC | Partick Thistle FC | 3.36 | Sat | 20.24 | Sat | 21.24 | Gerry McBride | Jen McCall | Craig Douthier |
| 8 | Partick Thistle FC | Lethamhill | 4.04 | Sat | 21.34 | Sat | 22.47 | Howard Goatley | Katherine Pearson | Phil Clark |
| 9 | Lethamhill | Chryston | 3.73 | Sat | 22.47 | Sun | 23.54 | Gerry McBride | Karen Tully | Dave Cope |
| 10 | Chryston | Clyde FC | 4.20 | Sun | 23.54 | Sun | 1.10 | Michael Gold | Howard Goatley | Craig Douthier |
| 11 | Clyde FC | Annathill | 3.92 | Sun | 1.20 | Sun | 2.31 | John McGinlay | Katherine Pearson | Tony Kelly |
| 12 | Annathill | Albion Rovers FC | 3.65 | Sun | 2.31 | Sun | 3.37 | John McCall | Jen McCall | Phil Clark |
| 13 | Albion Rovers FC | Airdrieonians FC | 2.36 | Sun | 3.47 | Sun | 4.29 | Dave Cope | Karen Tully | Tony Kelly |
| 14 | Airdrieonians FC | Holytown | 3.47 | Sun | 4.39 | Sun | 5.41 | John McGinlay | Jen McCall | Michael Gold |
| 15 | Holytown | Motherwell FC | 3.63 | Sun | 5.41 | Sun | 6.46 | Craig Douthier | Katherine Pearson | Howard Goatley |
| 16 | Motherwell FC | Hamilton Academicals FC | 3.68 | Sun | 6.56 | Sun | 8.02 | Phil Clark | John McCall | Gerry McBride |
| 17 | Hamilton Academicals FC | Halfway | 4.22 | Sun | 8.12 | Sun | 9.28 | Dave Cope | Craig Douthier | Michael Gold |
| 18 | Halfway | Celtic FC | 4.20 | Sun | 9.28 | Sun | 10.44 | Phil Clark | Karen Tully | Katherine Pearson |
| 19 | Celtic FC | Queen's Park | 2.84 | Sun | 10.54 | Sun | 11.45 | John McCall | Howard Goatley | Jen McCall |
| 20 | Queen's Park | Rangers FC | 3.74 | Sun | 11.55 | Sun | 13.02 | John McGinlay | Tony Kelly | Gerry McBride |



Steps for Stephen

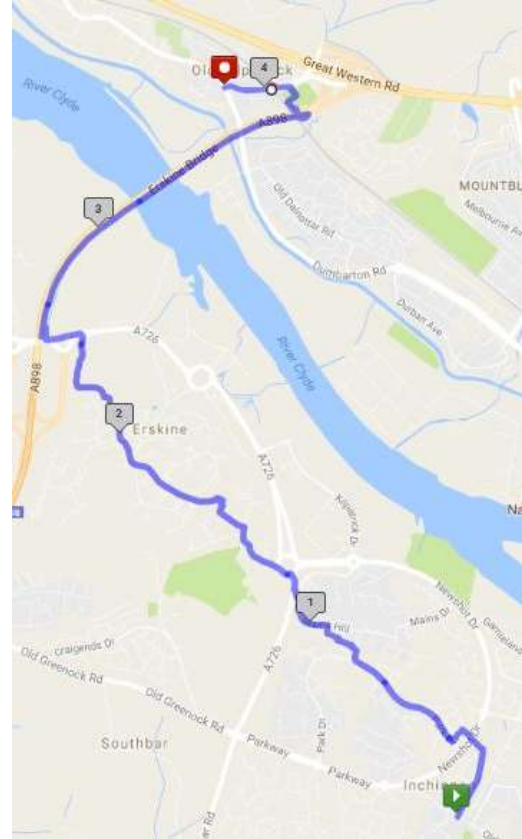


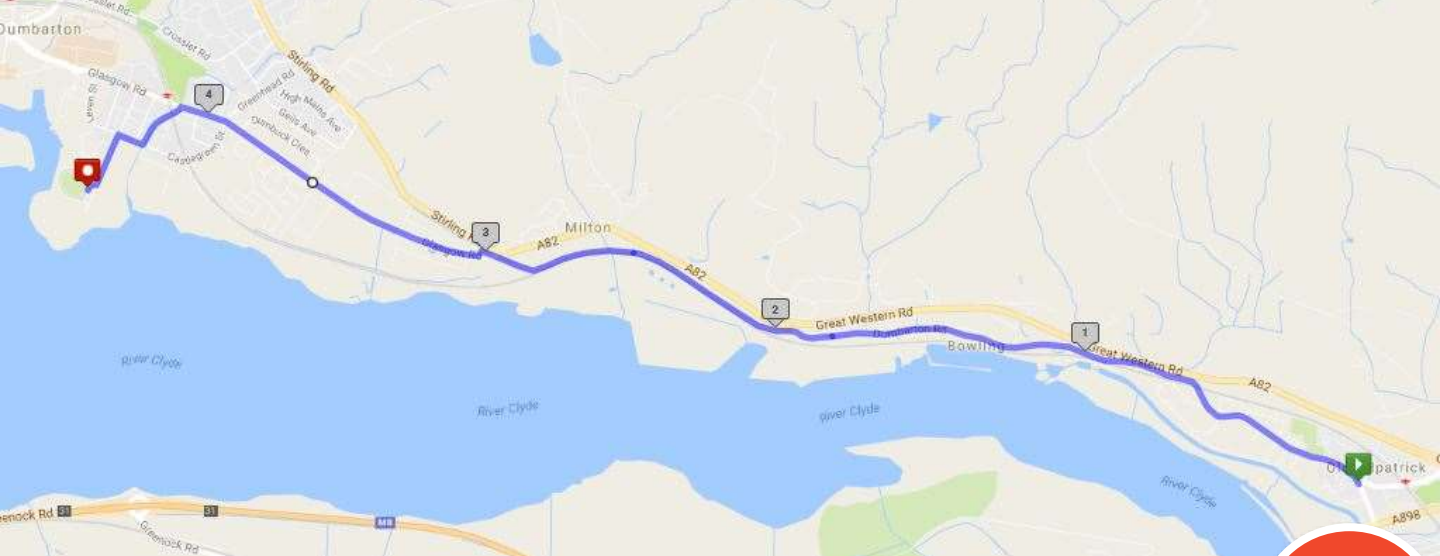


- 0.0 – Head back up Murray Street
- 0.5 – Straight over the lights into Albion Street
- 0.6 – Turn left at the end into Love Street
- 1.3 – Take the 2nd exit at the roundabout and head under the M8
- 1.7 – Straight on at the mini roundabout (2nd exit) by the Air Cargo Centre
- 2.8 – Turn left at the lights onto Greenock Road and cross the river
- 3.7 – Turn right at the Braehead Tavern onto Old Greenock Road
- 4.3 – Handover at the bus stop at the junction with Park Road



- 0.0 – Head up park road following it round to the left at the end into the footpath over the bridge.
- 0.2 – At the end of the footpath, turn left on St Annes Wynd and head down the footpath straight ahead as the road bends to the right
- 0.3 – at the end of the footpath, turn right on Park Drive
- 0.8 – Turn right into Park Wood and then take the steps down between the houses on the right, then at the end of the passage, turn left on the footpath.
- 0.9 – Turn right up the footpath and immediately turn left under the cut-through to Mains Hill
- 1.0 – Turn left out of Mains Hill onto Mains Hill
- 1.1 – By the railings, follow the path up to the main road, cross the road and then head to the right to the roundabout
- 1.2 – Take the 1st exit at the roundabout and then take the 2nd exit at the next roundabout
- 1.3 – Take the 2nd left into Rashieburn and at the end, follow the footpath under the house, turning left on the footpath, following it round to the left
- 1.8 – Cross the footbridge over Barhill Road
- 1.9 – Pass under Barragan Road
- 2.1 – Follow the path round to the left, heading along Douglas Crescent – Take the next right, staying on Douglas Crescent
- 2.2 – At the bottom, head straight ahead on the footpath past the bollard and turn left on the footpath at the end – Take the next footpath on the right and follow the path around to the left, keeping left.
- 2.3 – At a T-junction in the paths, turn right
- 2.4 – As the path heads to the right, take the path to the left
- 2.5 – Cross the A726 and turn left on the footpath towards the Erskine Bridge, passing under the main road before branching right to follow the path up to the footpath across the bridge
- 3.8 – At the end of the bridge, follow the path doubling back then branch right along the path skirting the football field – Then follow it round the bowling green and finally crossing the bridge down to Station Road
- 4.0 – Turn left on Station road and handover at the junction with Dumbarton Road






Stage 3 – Kirkpatrick to Dumbarton FC

6

- 0.0 – Head up Dumbarton Road towards Dumbarton
- 1.6 – Pass the Horseshoe Bar
- 2.0 – On reaching the roundabout, take the footpath to the left
- 3.0 – Pass under Glasgow Road then take the path to the left to join with Glasgow Road (May be a bit overgrown), turning right on the pavement, when you reach the road
- 4.1 – Take the last left before the railway bridge onto Buchanan Street
- 4.2 – At the end, turn right on Castlegreen Street
- 4.3 – Take the next right on Castle Road
- 4.6 – Arrive at Dumbarton FC



Steps for Stephen





Stage 4 – Dumbarton FC to Bowling Harbour

7

- 0.0 – Head back up Castle Road
- 0.3 – Turn right on Castlegreen Street
- 0.4 – Turn left on Buchanan Street
- 0.5 – At the end, turn right on Glasgow Road
- 1.6 – Turn left on the footpath, and right along the main path under Glasgow Road and follow the footpath
- 2.6 – Turn right at the roundabout (last exit) along Dumbarton Road
- 3.0 – Pass the Horseshoe Bar
- 3.5 – Handover at the turning on the right by the green shed and the Welcome to British Waterways sign



Steps for Stephen

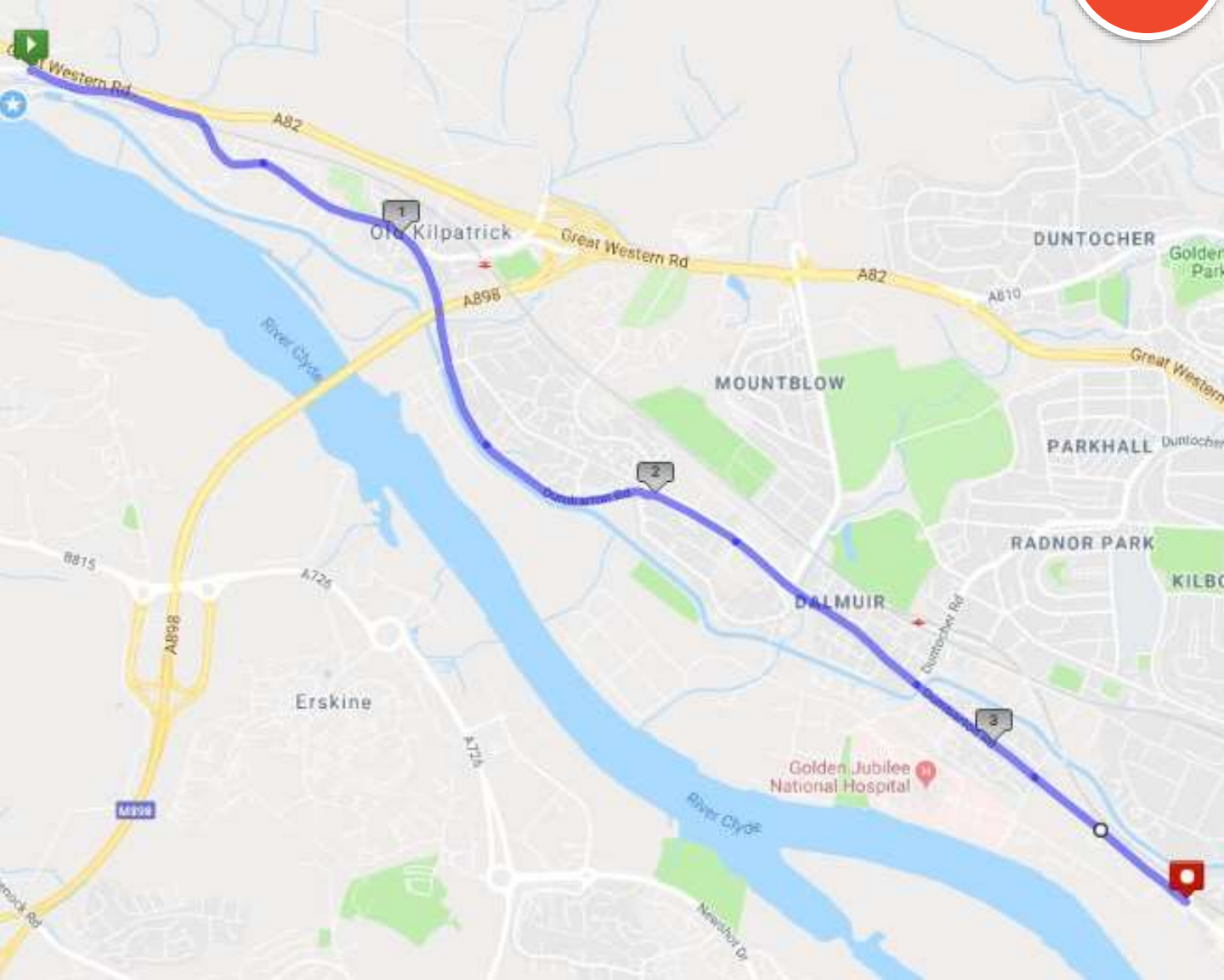


- 0.0 – Continue along Dumbarton Road
- 1.3 - Ppass under the Erskine Bridge
- 2.0 – Straight across the roundabout following signs for Glasgow
- 2.7 – Cross the Forth and Clyde Canal by the locks
- 3.6 – Handover by Weddell’s Garage on the left



Stage 5 - Bowling Harbour to Clydebank

8



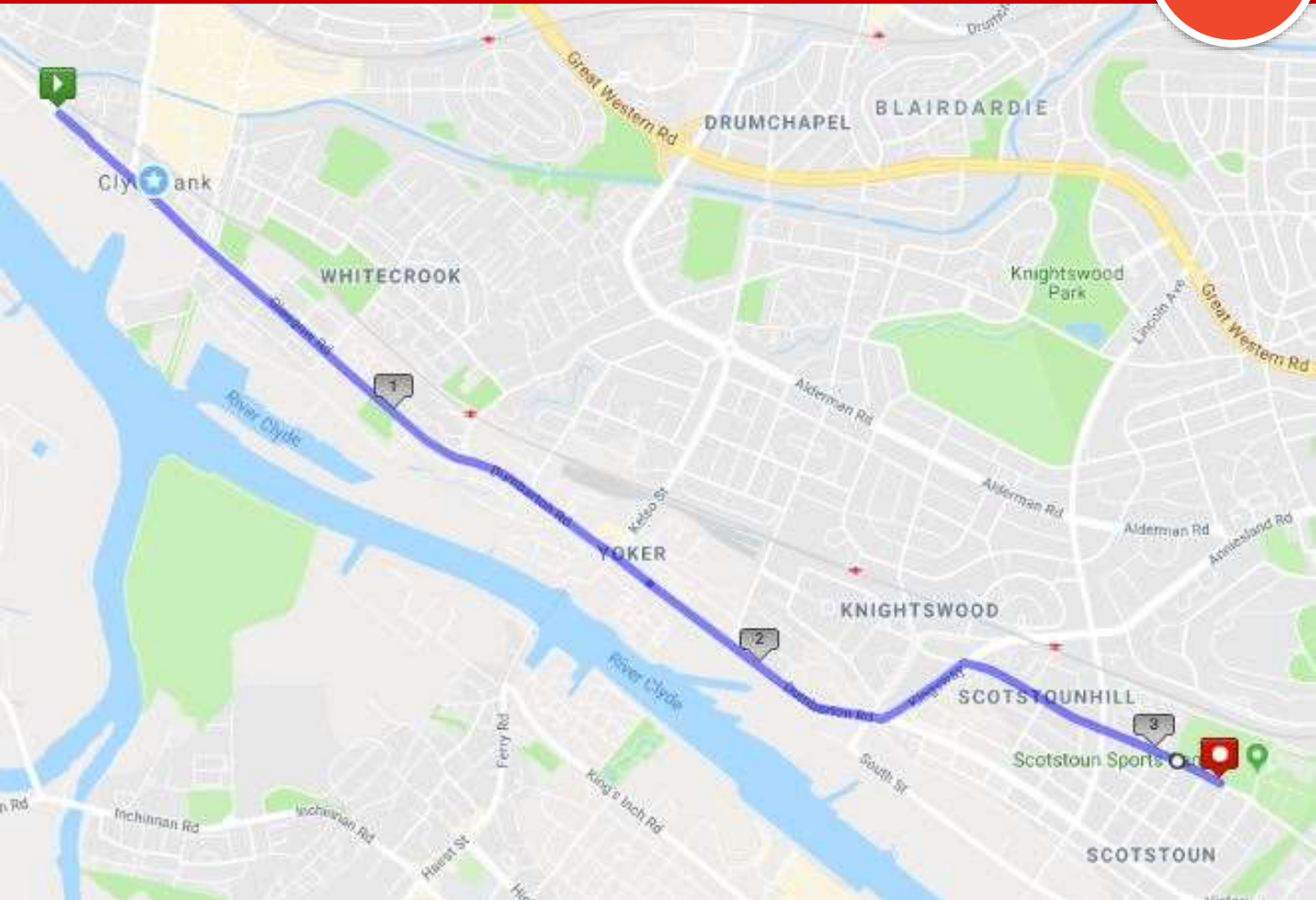
Steps for Stephen

- 0.0 – Continue along Glasgow Road
- 1.2 – Head straight on through the lights and pass the BP garage
- 2.3 – Pass under the railway and take the 2nd left onto Kingsway
- 2.5 – After the high rise flats, turn right on Danes Drive
- 2.9 – At the lights, cross straight over Queen Victoria Drive
- 3.2 – At the mini roundabout, turn left into the Scotstoun Sports Campus and arrive at the stadium



Stage 6 – Clydebank to Glasgow Warriors RFC

9

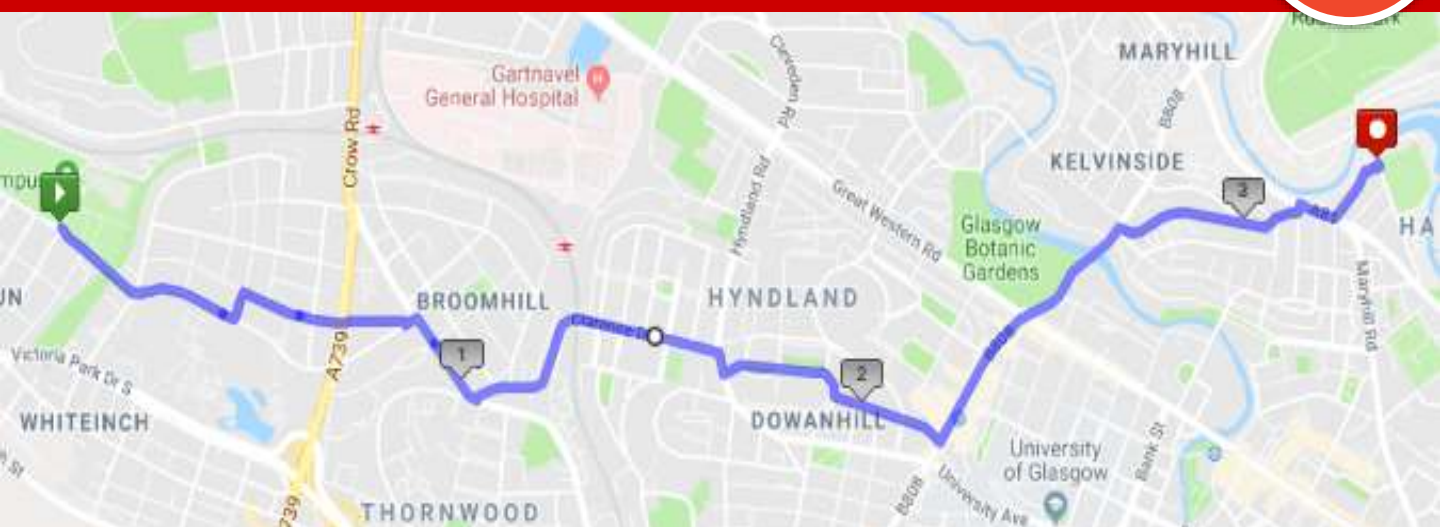


Steps for Stephen

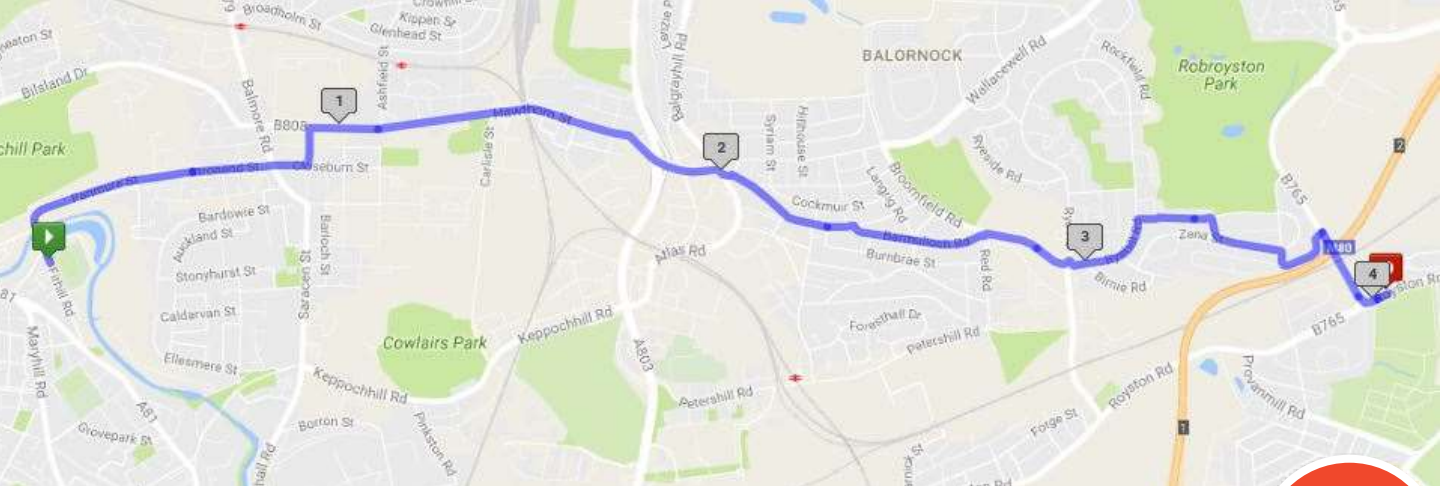
- 0.0 – Head out of the Sports complex and turn left on Danes Drive at the mini roundabout
- 0.3 – At the double roundabout, take the first, then the 2nd exits heading across onto Voctoria Park Drive North keeping the park on your right
- 0.5 – Take the second left on Airthey Avenue and then the first right on Essex Drive
- 0.7 – Use the pedestrian crossing to go straight over the A739 and continue on along Victoria Park Gardens
- 0.9 – Ate the end, turn left on Victoria Park Garden South and then turn right at the lights onto Crow Road
- 1.1 – At the lights, turn left on Clarence Drive
- 1.6 – At the end, turn right on Hyndland Road and then take the first left on Crown Road North
- 1.9 – Follow the road round to the right (no entry for vehicles) and take the first left on Dowanside Road
- 2.2 – At the end, turn left on Byres Road
- 2.4 – Cross straight over the A82 and head up Queen Margaret Drive past the Botanical Gardens
- 2.7 – Turn right on Fergus Drive (no through road for vehicles)
- 3.0 – At the end, turn left on Kelvinside Drive, then right on the footpath between the houses
- 3.1 – At the bottom of the steps, turn left on Braeside Drive then immediately right on Maryhill Road
- 3.3 – Take the next left on Northpark Street and follow it round to Firhill Stadium

Stage 7 – Glasgow Warriors RFC to Partick Thistle FC

10



Steps for Stephen



Stage 8 – Partick Thistle FC to Lethamhill

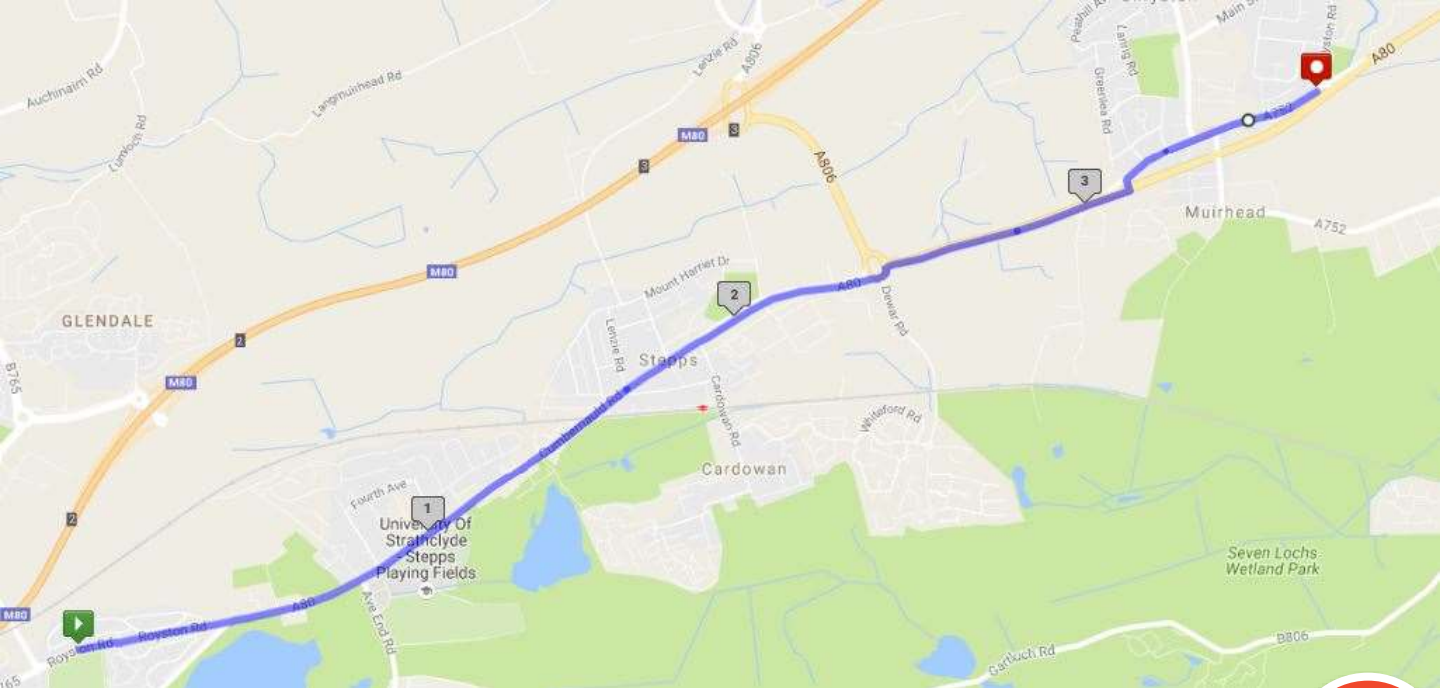
11

- 0.0 – Head north on Firhill Road and follow it up and round into Panmure Street
- 0.8 – Straight over the lights by Lidl into Closeburn Street and then take the next left into Saracen Street
- 0.9 – Take the next right into Hawthorn Street
- 1.5 – Pass under the railway
- 1.8 – Cross the bridge over the main road
- 2.0 – At the end, cross over Atlas Road and veer right up Edgefauld Road
- 2.4 – Fork right onto Barmulloch Road along past the red and white flats
- 2.7 – Straight on (2nd exit) at the roundabout along Broomfield Road
- 3.0 – Straight on (2nd exit) at the round about into Ryehill Road
- 3.2 – Take the 3rd right into Quarrywood Road
- 3.4 – Turn right into Zena Place at the 2nd mini roundabout and follow it round to the left into Zena Street
- 3.6 – At the end, turn right on Robroyston Road by the post box and then follow it round to the left into Sheila Street
- 3.8 – At the end, turn right on Robroyston Road and cross over the M80
- 4.0 – Take the first exit at the roundabout along Royston Road
- 4.1 – Handover by the cemetery in the layby on the right



Steps for Stephen





Stage 9 – Lethamhill to Chryston

12

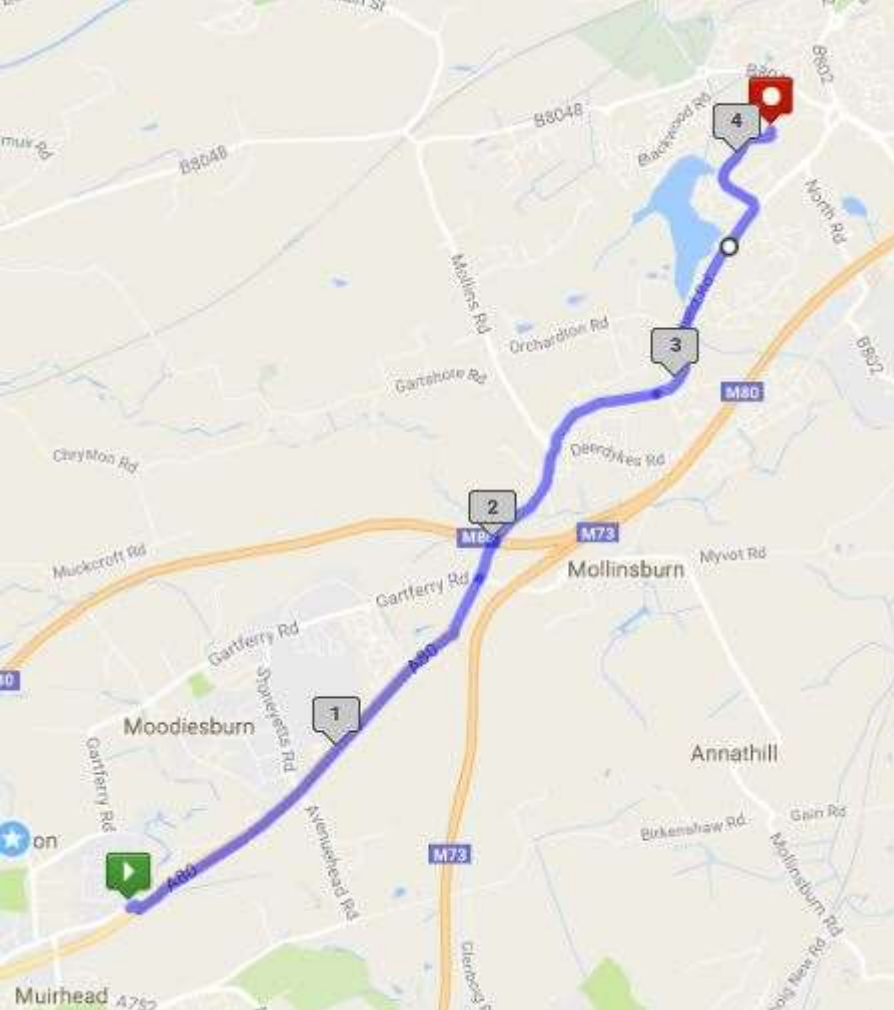


- 0.0 – Continue along Royston Road
- 0.1 - Straight on (2nd exit) at the roundabout
- 0.4 – At the end, by the Megganfield Loch Nursing Home, veer left on Cumbernauld Road
- 0.8 – Straight ahead at the lights by Coral bookmakers
- 1.8 – Pass under the footbridge
- 2.4 – Straight on (2nd exit) at the roundabout continuing on Cumbernauld Road (walking on the right)
- 3.1 – Cross the road at the crossing and then cross to the side road, turning right to head into Chryston
- 3.7 – Handover at the garage at the end of Chryston Road



Steps for Stephen





- 0.0 – Leave the garage and re-join the main Cumbernauld Road staying on the left
- 1.6 – Take the first exit at the roundabout
- 2.0 – Pass over the M80
- 2.4 – Straight on (2nd exit) at next round about. (Care needed, initially no footpath then overgrown footpath – behind trees)
- 3.7 – Take the first exit at the roundabout onto Atholl Drive
- 4.1 – Turn right in front of the stadium and follow the road round to the main stadium entrance

Stage 10 – Chryston to Clyde FC

13



Steps for Stephen





- 0.0 – Head out of the main car park up Ardgoil Drive
- 0.2 – Turn right (4th exit) at the roundabout onto Westfield Road
- 0.3 – Turn left at the roundabout (1st exit) onto North Road
- 0.9 – Turn right (2nd exit) at the mini roundabout
- 1.1 – Turn left (1st exit) at the roundabout onto Condorrat Ring Road (Use verges and take care)
- 1.4 – Turn right following signposts for Airdrie
- 2.1 – Pass the junction with Wester Myvat Road on the right
- 3.9 – Handover at junction with West Gartmillon





- 0.0 – Continue south towards Airdrie
- 1.1 – At the end, turn right on Coatbridge Road
- 1.3 – Turn left (1st exit) at the mini roundabout by the Spar shop onto Glenmavis Street
- 1.8 – After passing the Primary School on the right, step down to the parallel road leading from the school gate (Ballochney Street)
- 1.9 – Take the 2nd turn on the right into Lomond Drive
- 2.0 – At the end of Lomond Drive, carry straight on along the footpath
- 2.1 – At the end of the footpath, turn left on Whinhall Road
- 2.2 – Straight on at the mini roundabout
- 2.6 – Head straight across the big grass roundabout along the path ahead, into McKenna Drive
- 2.8 – At the end, cross the road and head straight on towards the memorial
- 2.9 – After passing the memorial, join the main road, Alexander Street, and head down towards the railway bridge
- 3.4 – Head straight over the roundabout (2nd exit) after Ladbrokes
- 3.7 – Arrive at Albion Rovers FC

Stage 12 – Annathill to Albion Rovers FC

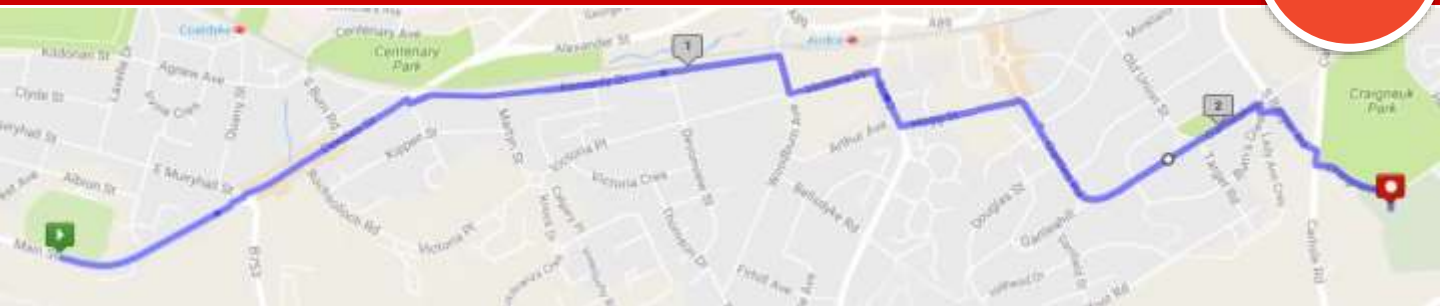
15



- 0.0 – head back up Main Street towards Ladbrokes
- 0.3 – Head straight over the roundabout (2nd exit) passing Ladbrokes
- 0.6 – Turn right onto GlenCraig Street just before the railway bridge and then immediately turn left on Kennedy Drive
- 1.1 – At the end, turn right on Craig Street
- 1.2 – At the next junction, turn left on Victoria Place
- 1.3 – At the lights, turn right on Cairnhill Road
- 1.4 – Take the 2nd left on Hogg Street
- 1.6 – At the mini roundabout, turn right (3rd exit) onto Gartlea Road and the head straight on at the next roundabout
- 1.8 – Follow the road round to the left into Gartleahill
- 2.1 – At the end, turn right on South Biggar Road
- 2.2 – At the end, turn right, then immediately left on Craigneuk Avenue
- 2.4 – Arrive at Airdrieonians FC

Stage 13 – Albion Rovers FC to Airdrie FC

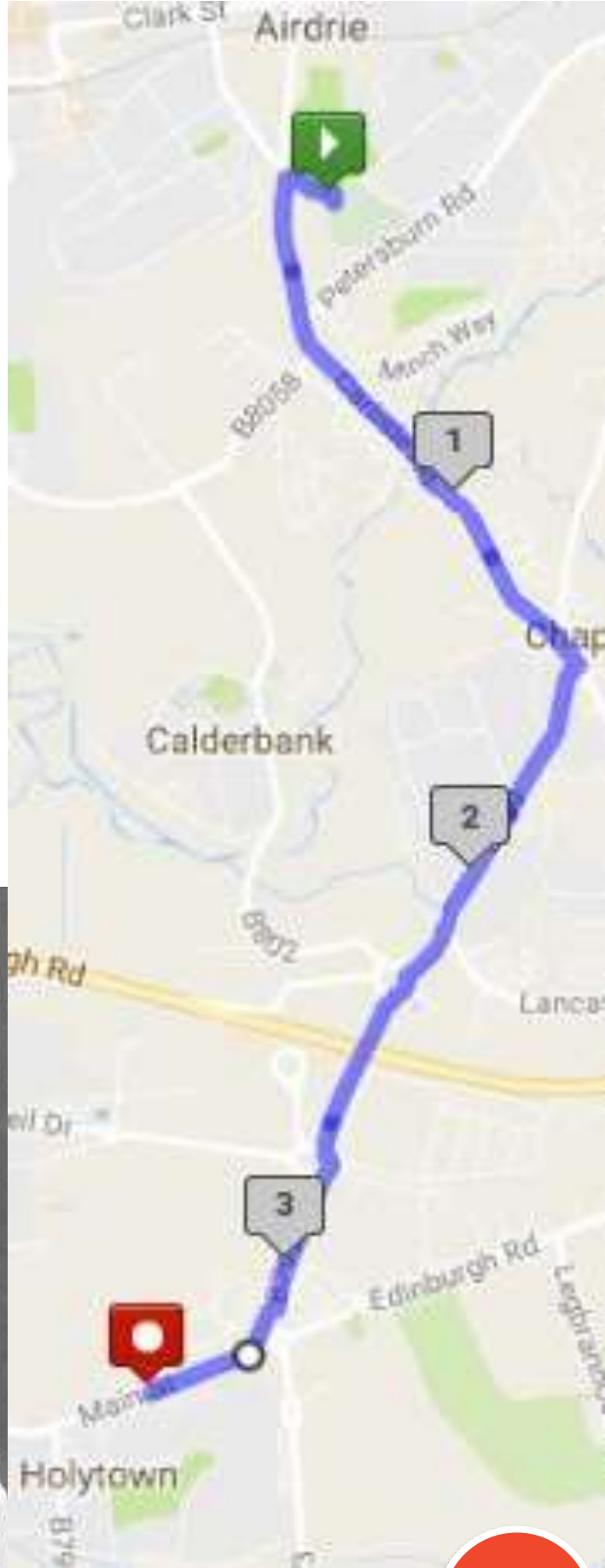
16



Steps for Stephen

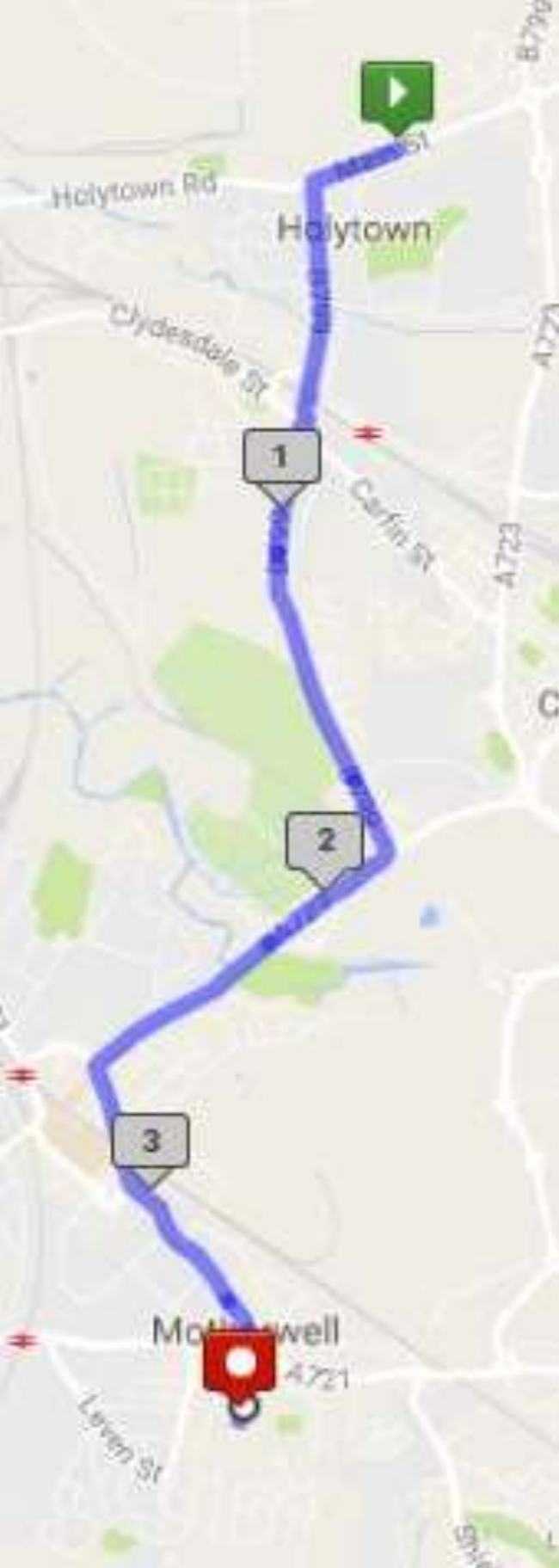


- 0.0 – Head back out along Craigneuk Avenue and turn left at the junction onto Carlisle Road
- 1.5 – Turn right at the lights onto Lauchope Street
- 2.2 – Straight on (2nd exit) onto Bo'ness Road past the hand car wash
- 2.3 – Straight on (1st exit) at the next roundabout and cross the bridge over the A8 (**Note – this is simply straight ahead on Street View as this roundabout is missing**)
- 2.8 – Straight on (2nd exit) at the next roundabout
- 3.1 – Just before the roundabout, next to the crematorium sign, turn right onto Bo'ness Road (No cut through for vehicles, they should go on to the roundabout and turn right there)
- 3.2 – Turn right at the end of Bo'ness Road onto Main Street
- 3.4 – Handover in car park on the left



Stage 14 – Airdrie FC to Holytown

17



- 0.0 – Continue along Main Street
- 0.2 – Turn left after the Coop onto Stevenston Street
- 0.6 – Fork left on Jerviston Street by the newsagents
- 0.7 – At the end, use the bridge to cross the railway and then carry on up Stevenston Court
- 0.8 – Straight on (2nd exit) at the roundabout into Jerviston Street
- 1.9 – At the end, turn right (2nd exit) at the roundabout into Merry Street following the sign to Motherwell
- 2.7 – At the roundabout by Charles Canning Butchers, turn left (1st Exit) onto Menteith Street
- 3.0 – Straight on at the roundabout (2nd exit) onto Brandon Street
- 3.1 – Straight on at the mini roundabout (2nd exit) towards Wishaw
- 3.4 – Turn right at the roundabout (2nd exit) by Yesss Electrical and then take the first left on Manse Road
- 3.5 – Turn left by the post box into Edward Street
- 3.6 – Arrive at Fir Park



Stage 15 – Holytown to Motherwell FC

18



Stage 16 – Motherwell FC to Hamilton Academicals FC

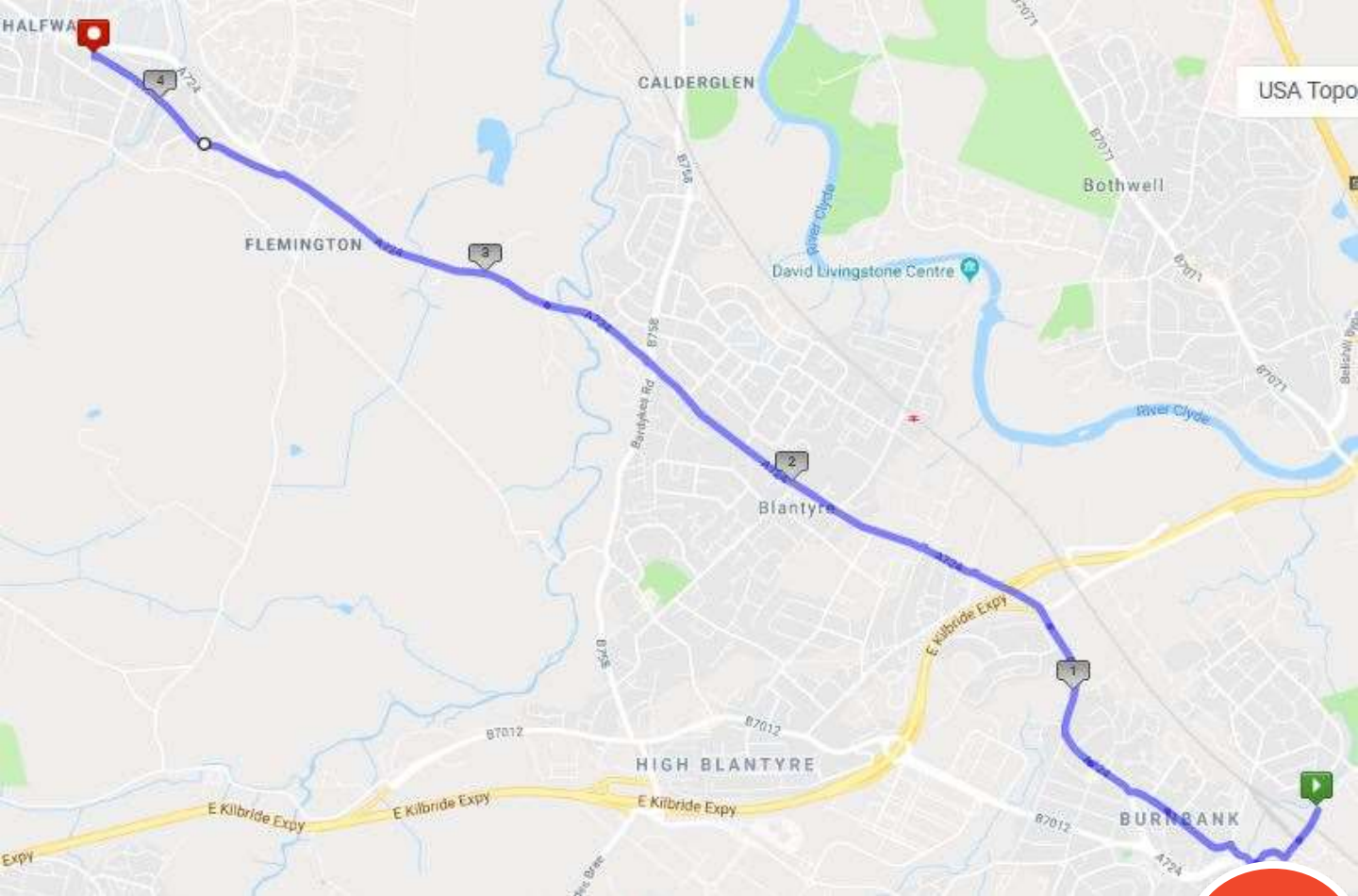
19

- 0.0 – Head straight back up Edward Street and head over the first junction into Gavin Street
- 0.2 – Turn right up Adele Street and pass the Vauxhall Garage
- 0.3 – Turn left at the roundabout (1st exit) on Airbles Road
- 0.5 – Straight over the roundabout (2nd exit) and pass over the railway
- 0.8 – Straight on at the roundabout (2nd exit) staying on Airbles Road
- 1.4 – At the junction with the A723, cross over and enter the park – use the map below to track through the park to the bridge over the River Clyde
- 2.1 – Cross over the river and then pass under the M74 – follow the footpath straight ahead and across the field
- 2.4 – At the path, go straight on into Mausoleum Drive – Stay in a straight line along the path through to The Furlongs
- 2.8 – At the roundabout, turn right (3rd exit) onto Bothwell Road
- 3.2 – Turn left into May Street and at the end, continue along the footpath across the field
- 3.4 – At the end of the footpath, carry straight on along May Wynd
- 3.5 – At the roundabout, veer right, (3rd exit) onto Auchinraith Avenue keeping Morrisons just on your left
- 3.6 – At the roundabout, turn left (1st exit) down Cadzow Avenue and arrive at Hamilton Academicals FC



Steps for Stephen





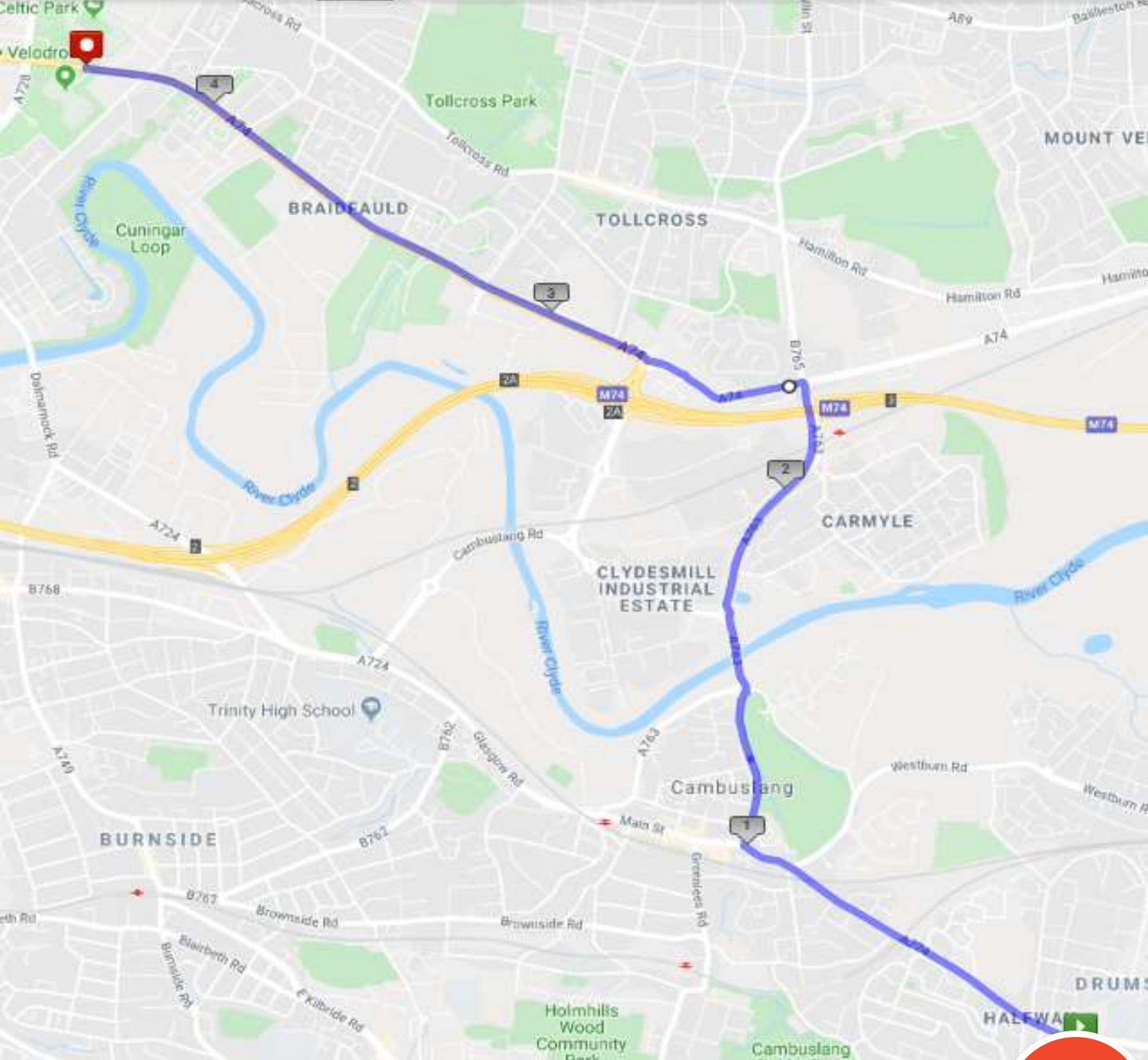
Stage 17 – Hamilton Academicals FC to Halfway

20



- 0.0 – Leave the car park via the footpath under the bridge heading into Dalziel Street
- 0.1 – Turn right into Yews Crescent
- 0.2 – At the end, turn right on the A724
- 0.3 – At the roundabout, stay on the right hand pavement and turn right onto Whitehill Road and then turn immediately left on Burnbank Centre
- 0.6 – At the end, turn right (2nd exit) at the roundabout onto Glasgow Road
- 0.9 – Straight on (2nd exit) at the roundabout
- 1.3 – Straight on (2nd exit) at the roundabout passing under the East Kilbride Expressway
- 1.5 – Straight on (2nd exit) at the roundabout by the car wash
- 1.6 – Straight on (2nd exit) at the roundabout by Asda
- 2.5 – Straight on (1st exit) at the roundabout after the West End Bar
- 3.6 – Fork left up Lightburn Road after the 30mph sign
- 4.2 – Handover at the junction with Branchock Ave just before the end of the road

Steps for Stephen

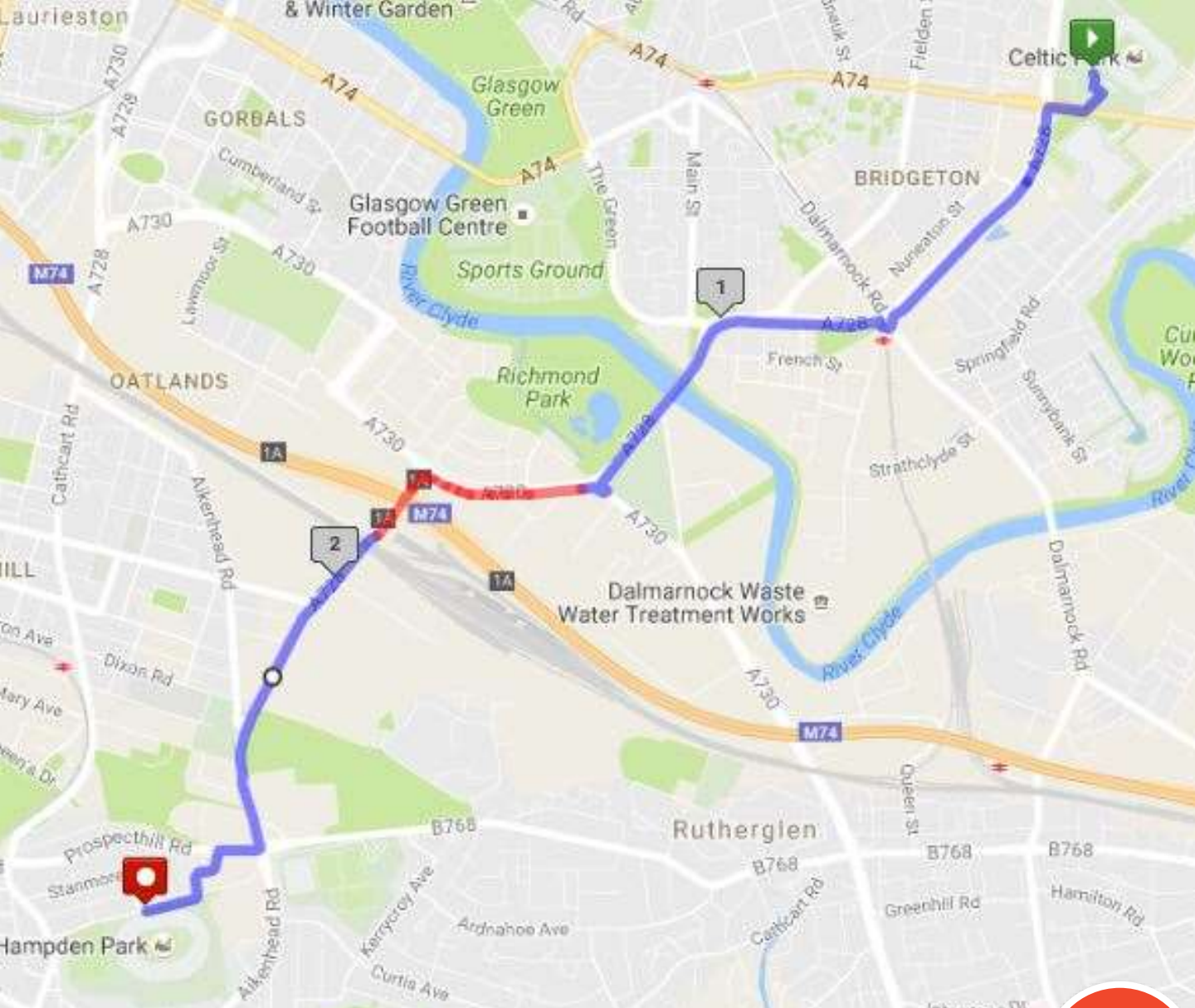


Stage 18 – Halfway to Celtic FC

21

- 0.0 – Carry on down Lightburn Road and at the end, turn left on Hamilton Road
- 1.0 - Turn right by Cambuslang Parish Church onto Clydeford Road
- 1.4 – Straight on (2nd exit) at the roundabout and cross the River Clyde
- 1.6 – Straight on (2nd exit) at the roundabout by the Industrial Estate
- 2.0 – As the road splits, stay on the right pavement passing Carmyle Station and heading under the motorway
- 2.3 – Turn right at the lights onto the A74 with signs to the City Centre
- 2.6 – Straight on (2nd exit) at the roundabout passing McDonalds then straight on (2nd exit) at the roundabout staying on the A74 London Road
- 3.4 – Pass the cemetery on your left
- 4.3 – Arrive at Celtic Park

Steps for Stephen



Stage 19 – Celtic FC to Queen’s Park FC

22



celtic fc

www.celticfc.co.uk

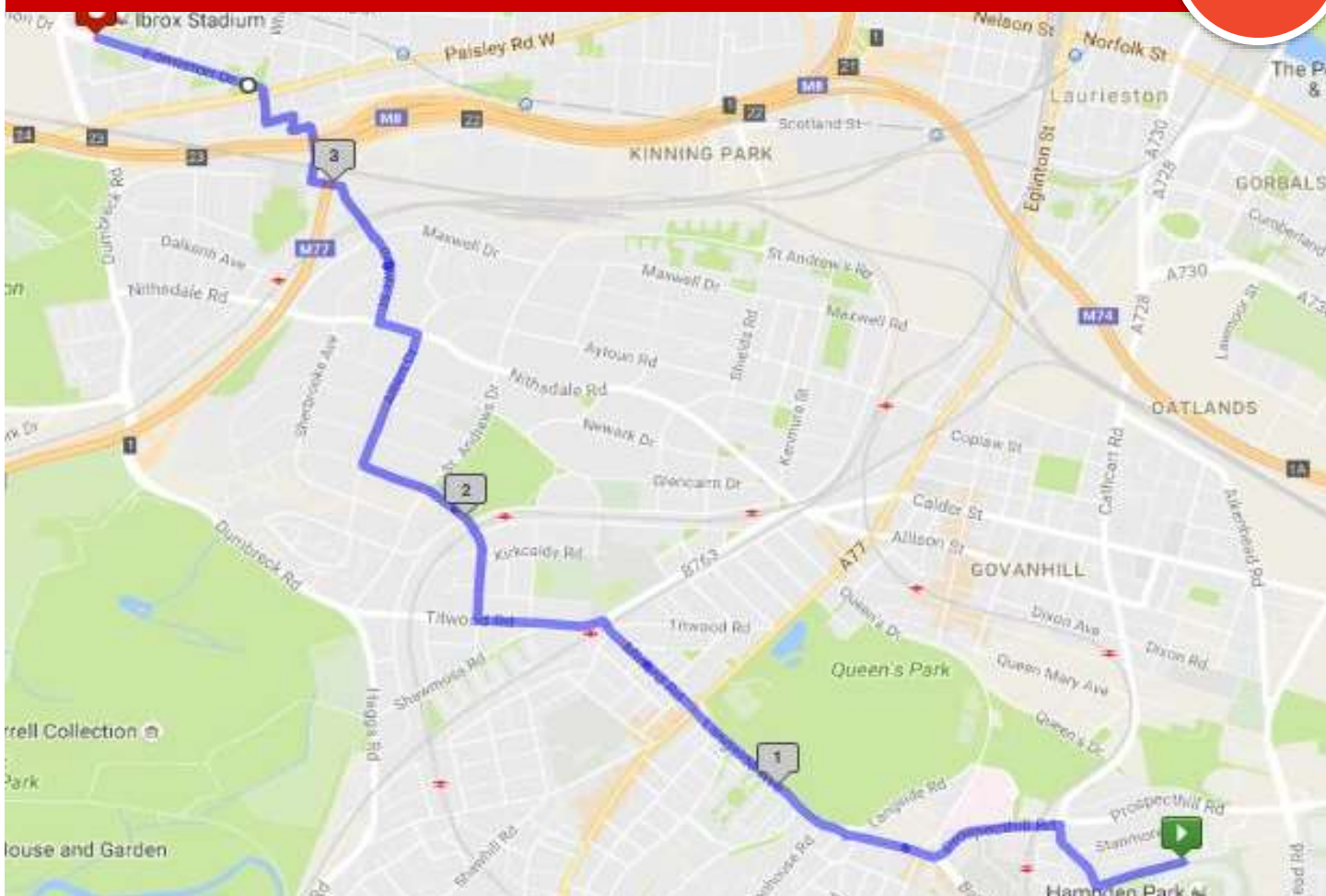
- 0.0 – Head away from Celtic Park back onto London Road towards Glasgow and turn immediately left at the lights towards East Kilbride
- 1.0 – Follow the road round to the left passing the Police Station and crossing the river
- 1.4 – Follow the road to the right at the junction by the Shawfield Warehouse
- 1.8 – Turn left at the next junction towards Kilmarnock passing under the motorway
- 2.6 – Turn right at the lights by the Toryglen Football Centre onto Prospecthill Road
- 2.7 – Turn left onto Prospecthill Drive and follow it to the end, arriving at Hampden Park

Steps for Stephen

- 0.0 – Head down Somerville Road towards Cathcart Road
- 0.2 – Turn right at the end on Cathcart Road
- 0.4 – At the lights turn left on Prospecthill Road
- 0.6 – Cross straight over the lights and veer right past the Cooperative store heading up Battlefield Road
- 0.8 – Head straight over the roundabout by National Tyres and head down the hill with the park on your right
- 1.6 – At the end, turn left by the railway station onto Titwood Road
- 1.8 – Turn right by the post box onto Springkell Avenue
- 2.2 – Turn right on Albert Drive
- 2.5 – At the end turn left on Nithsdale Road and then take the next right on Gower Street
- 2.8 – Straight ahead at the mini roundabout and cross over the railway
- 3.0 – Turn left on Gower Terrace, pass under the motorway and then take the footpath on the right towards the City Centre
- 3.2 – At the end of the footbridge, take the path to the left and follow it round into Kirkwood Street
- 3.3 – Turn left on Clifford Street and then next right on Carlton Street.
- 3.5 – At the end, cross straight over Paisley Road into Edmiston Drive
- 3.7 – Arrive at Rangers FC

Stage 20 – Queen's Park FC to Rangers FC

23



Steps for Stephen