

Steps for Stephen

Spring / Summer 2022

*Eastern Tour
Mapbook*



MAIN EVENT SPONSOR – tbc

EST. 2007
**Redwood
events**

**DARBY
RIMMER**
MND FOUNDATION

Fundraising in
support of the
Darby Rimmer
MND Foundation

Eastern Tour



To Meadow Lane

To Trent Bridge

Supporting the Darby Rimmer MND Foundation

To Bramall Lane

To Pride Park

To Oakwell

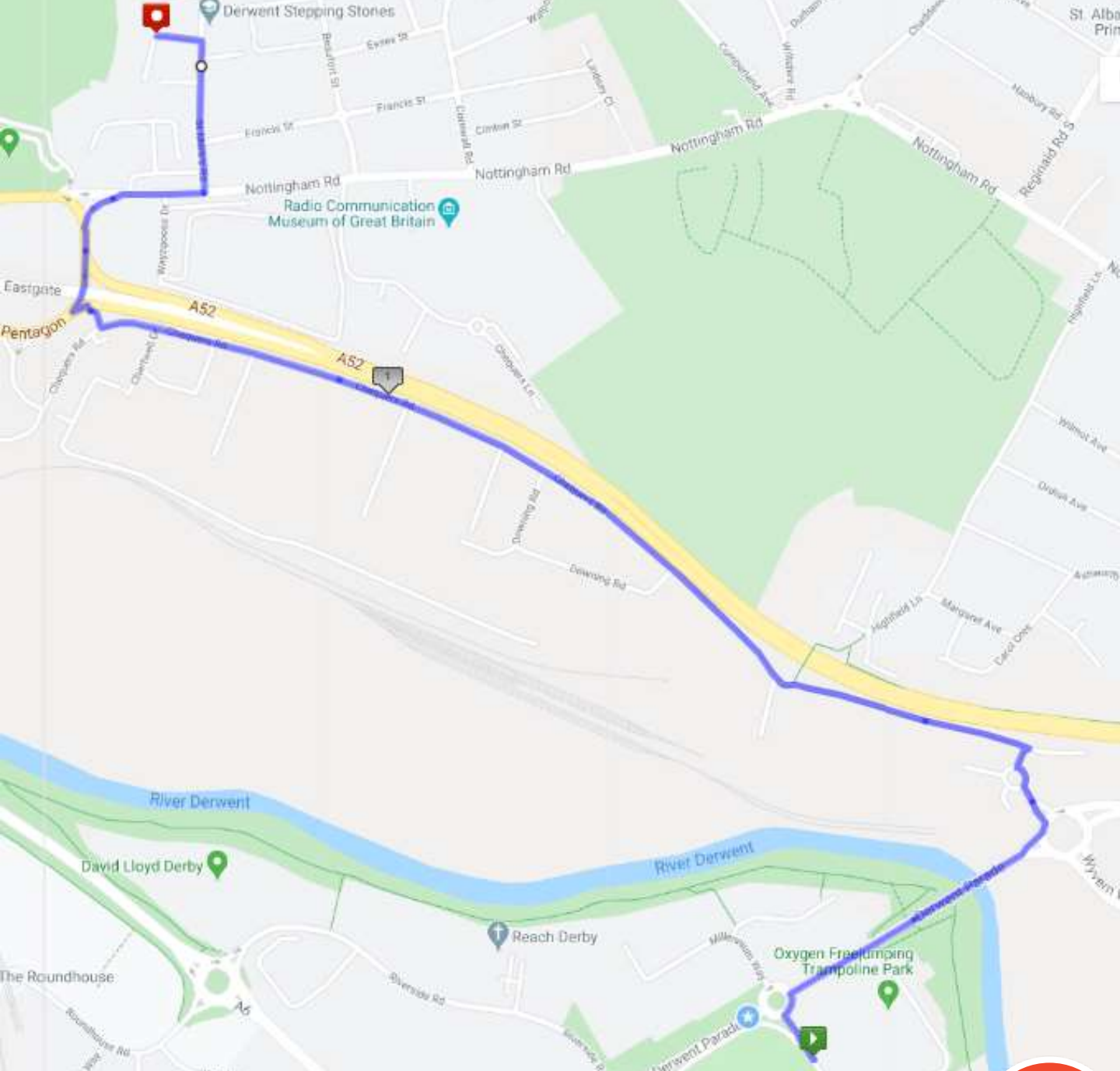




Walkers Rota

Stage	From	To	Miles	Start Time	Start Day	End Time	End Day	Walkers		
1	Derby County FC	Derbyshire CCC (Derby)	1.61	Sat	12.00	Sat	12.29	All Walkers		
2	Derbyshire CCC (Derby)	Borrowwash	4.15	Sat	12.39	Sat	13.54	Dean Saunders	Stan Collymore	Stuart Broad
3	Borrowwash	Long Eaton	4.09	Sat	13.51	Sat	15.08	Tony Currie	Emlyn Hughes	Stephen Darby
4	Long Eaton	Wollaton Park	4.25	Sat	15.08	Sat	16.25	Dominic Cork	Neil Mellor	Chris Waddle
5	Wollaton Park	Notts For / Notts CCC	4.23	Sat	16.25	Sat	17.41	Richard Hadlee	Billy Sharp	Michael Holding
6	Notts For / Notts CCC	Notts County	0.45	Sat	18.11	Sat	18.19	All Walkers		
7	Notts County	Daybrook Square	4.26	Sat	18.29	Sat	19.46	Dean Saunders	Neil Mellor	Stephen Darby
8	Daybrook Square	Seven Mile Inn	4.05	Sat	19.46	Sat	20.59	Dominic Cork	Stan Collymore	Michael Holding
9	Seven Mile Inn	Ravenshead	3.33	Sat	20.59	Sat	21.59	Richard Hadlee	Emlyn Hughes	Stuart Broad
10	Ravenshead	Mansfield Town	3.56	Sat	21.59	Sat	23.03	Tony Currie	Billy Sharp	Chris Waddle
11	Mansfield Town	Glapwell	4.81	Sat	23.13	Sun	0.40	Richard Hadlee	Stan Collymore	Stephen Darby
12	Glapwell	Temple Normanton	4.95	Sun	0.40	Sun	2.09	Dominic Cork	Emlyn Hughes	Chris Waddle
13	Temple Normanton	Derbyshire CCC (Ches)	3.50	Sun	2.09	Sun	3.12	Dean Saunders	Billy Sharp	Michael Holding
14	Derbyshire CCC (Ches)	Chesterfield	2.20	Sun	3.22	Sun	4.02	Tony Currie	Neil Mellor	Stuart Broad
15	Chesterfield	Sheffield FC	5.10	Sun	4.12	Sun	5.44	Dominic Cork	Billy Sharp	Stephen Darby
16	Sheffield FC	Sheffield United	4.54	Sun	5.54	Sun	7.16	Tony Currie	Emlyn Hughes	Michael Holding
17	Sheffield United	Sheffield Wednesday	3.97	Sun	7.26	Sun	8.37	Richard Hadlee	Neil Mellor	Chris Waddle
18	Sheffield Wednesday	Wincobank	3.42	Sun	8.47	Sun	9.49	Dean Saunders	Stan Collymore	Stuart Broad
19	Wincobank	Rotherham United	3.50	Sun	9.49	Sun	10.52	Billy Sharp	Emlyn Hughes	Neil Mellor
20	Rotherham United	Higher Stubbin	3.84	Sun	11.02	Sun	12.11	Stephen Darby	Stuart Broad	Michael Holding
21	Higher Stubbin	Wombwell	4.02	Sun	12.11	Sun	13.23	Tony Currie	Dean Saunders	Richard Hadlee
22	Wombwell	Barnsley	3.95	Sun	13.23	Sun	14.34	Dominic Cork	Stan Collymore	Chris Waddle

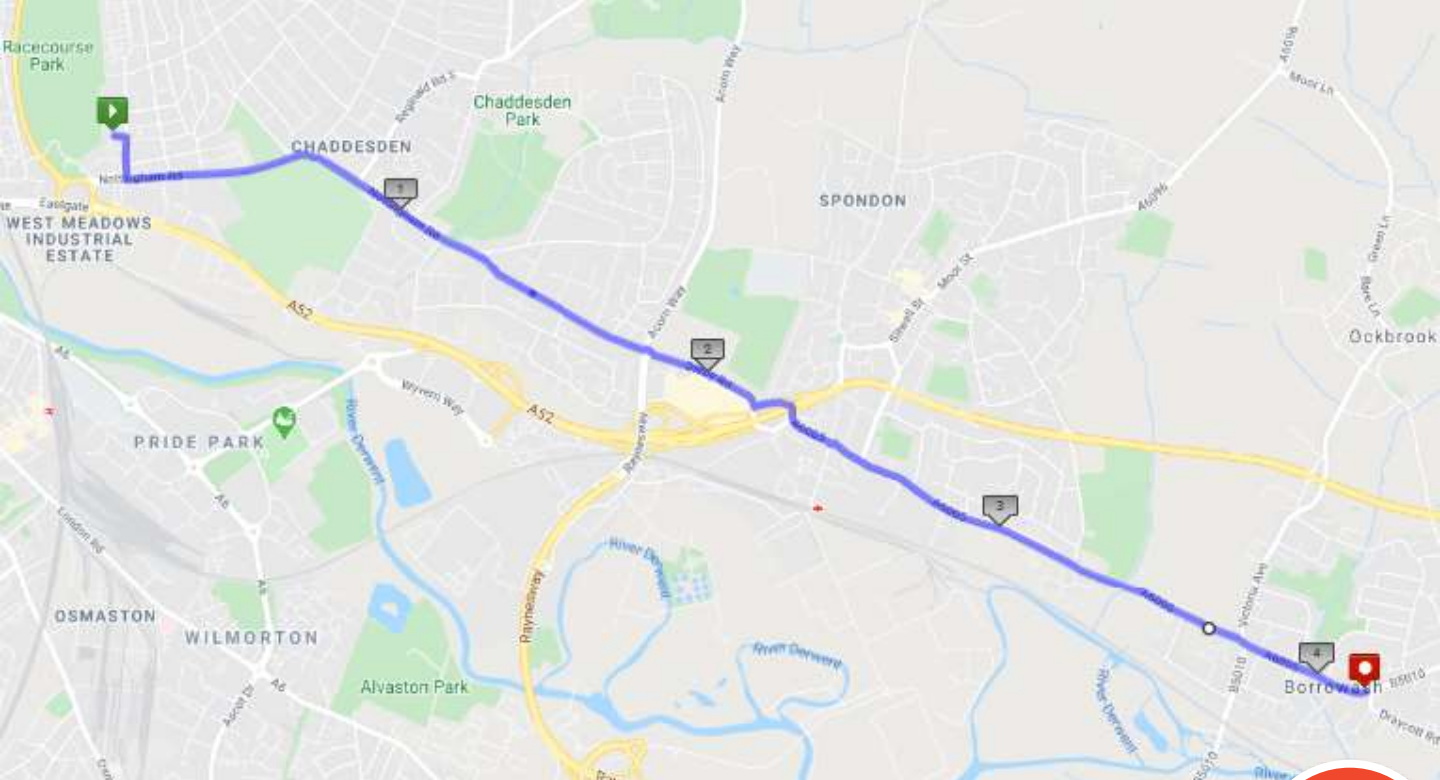




Stage 1 – Derby County FC to Derbyshire CCC (Derby)

- 0.0 – Leave the car park and turn right (3rd exit) on Derwent Parade
- 0.2 – Turn left (1st exit) at the roundabout after Burger King then turn right (3rd exit) and immediately left on Chequers Road (n vehicles only buses and taxis down here)
- 1.2 – As the road veers left take the path to the right and the pass under the flyover at the roundabout
- 1.3 – Follow the road round to the right onto Nottingham Road
- 1.4 – Turn left on St Mark's Road
- 1.6 – Turn left on Grandstand Road and arrive at the stadium.





Stage 2 – Derbyshire CCC (Derby) to Borrowash

5

- 0.0 – Head back down Grandstand Road and turn right on St Mark’s Road
- 0.2 – Turn left on Nottingham Road
- 0.7 – Go through the lights after the Fire Station
- 1.8 – Straight on (2nd exit) at the roundabout onto Derby Road
- 2.2 – Turn left at the roundabout and at the bottom of the slip road cross over and pass under the flyover staying on the roundabout
- 2.3 – After the flyover, take the first exit on Nottingham Road
- 2.4 – Straight on (2nd exit) at the roundabout staying on Nottingham Road
- 3.2 – Pass the Fiat Car Showroom
- 3.7 – Pass Borrowash Hardware
- 4.1 – Handover at Borrowash Express mini mart on the left



Steps for Stephen

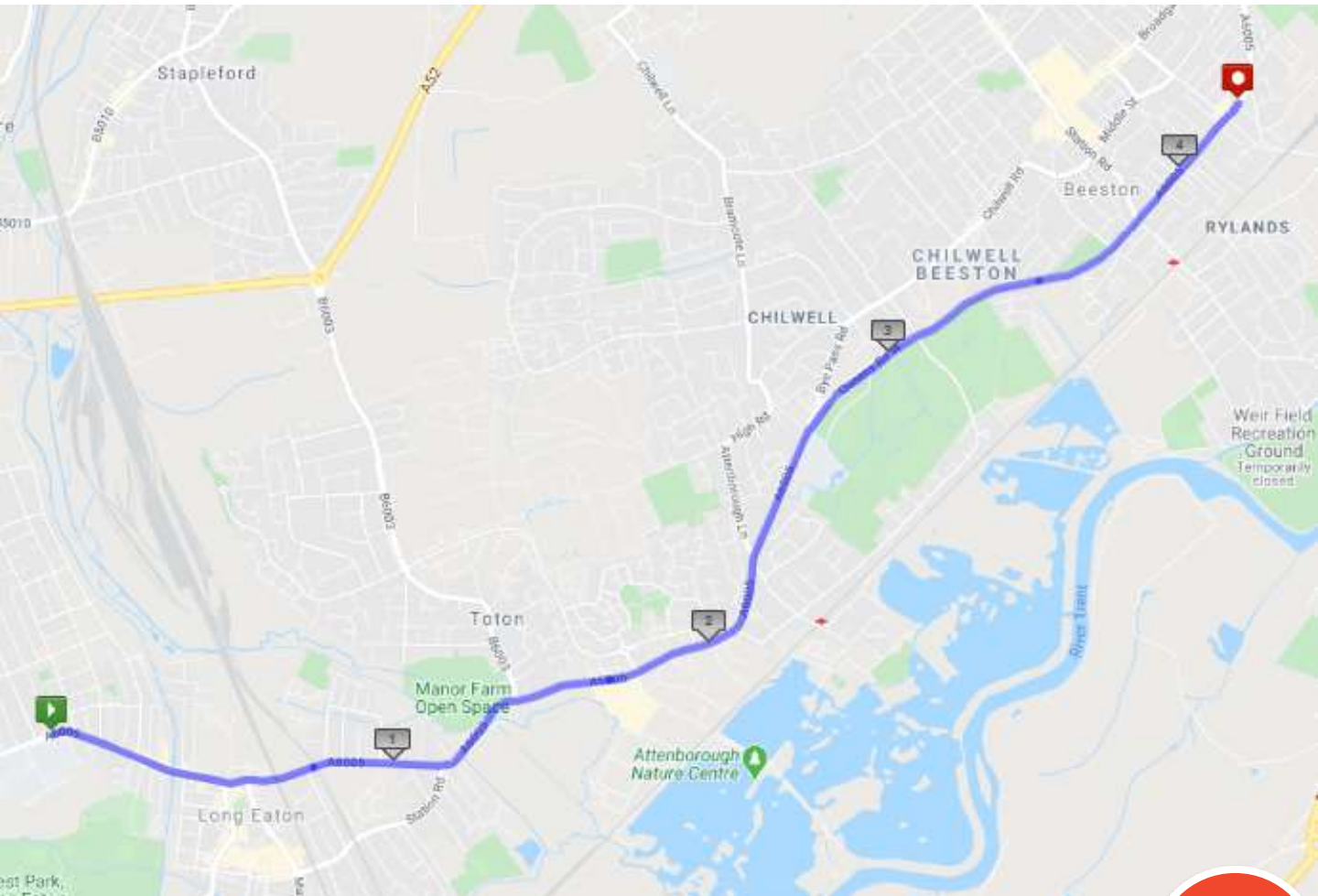




Stage 3 – Borrowash to Long Eaton

- 0.0 – Carry on along Nottingham Road and turn immediately right on Draycott Road
- 0.7 – Pass the junction with Nooning Lane
- 1.6 – Pass Draycott Garage and follow the road round to the left on to Station Road.
- 2.5 – Pass the Chequers pub
- 3.4 – Pass over the M1
- 3.6 – Straight on (2nd exit) at the roundabout towards Nottingham on Derby Road
- 4.1 – Handover at the junction with Breedon Street on the left





Stage 4 – Long Eaton to Beeston

7

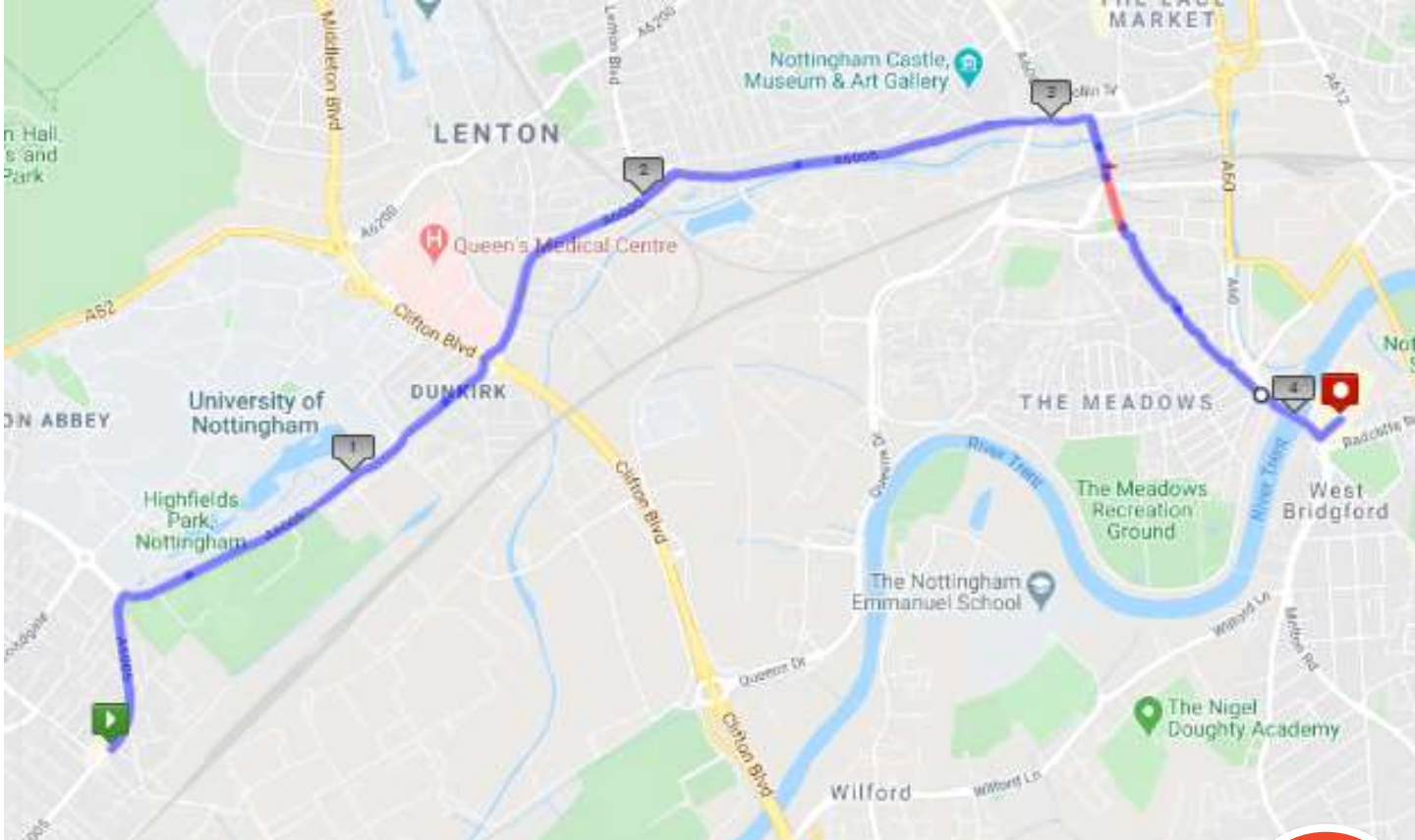


- 0.0 – Carry on along Nottingham Road
- 0.5 - Straight on (2nd exit) at the roundabout passing Wilko and then straight on (2nd exit) at the next roundabout passing Tesco's
- 1.4 – Straight on at the lights by the Manor pub
- 2.0 – Straight through the lights after the Car Store
- 2.7 – Pass under the footbridge and keep right on Queens Road
- 3.5 – Pass the entrance to Dovecote Lane Recreation Ground
- 4.2 – Handover at the Texaco Garage on the left



Steps for Stephen





Stage 5 – Beeston to Nottingham Forest / Nottinghamshire CCC

8

- 0.0 – Carry on along Queens Road
- 0.3 – At the lights, turn right on University Boulevard
- 1.4 – Straight on (2nd exit) at the roundabout passing under the flyover
- 2.1 – At the roundabout, turn right (3rd exit) heading along Castle Boulevard
- 3.1 - Turn right on Carrington Street after Caffe Nero
- 3.2 – Pass the railway station and go straight on at the lights into Arkwright Street
- 3.4 – Cross the tramlines and follow the road round to the left into Meadow Way
- 3.9 – Straight on at the lights
- 4.0 – At the lights, veer right on London Road and cross the River Trent
- 4.2 – Turn left on Pavillion Road and arrive at the City Ground

Due to the closeness of the grounds, there is no stage between the City Ground and Trent Bridge



Steps for Stephen



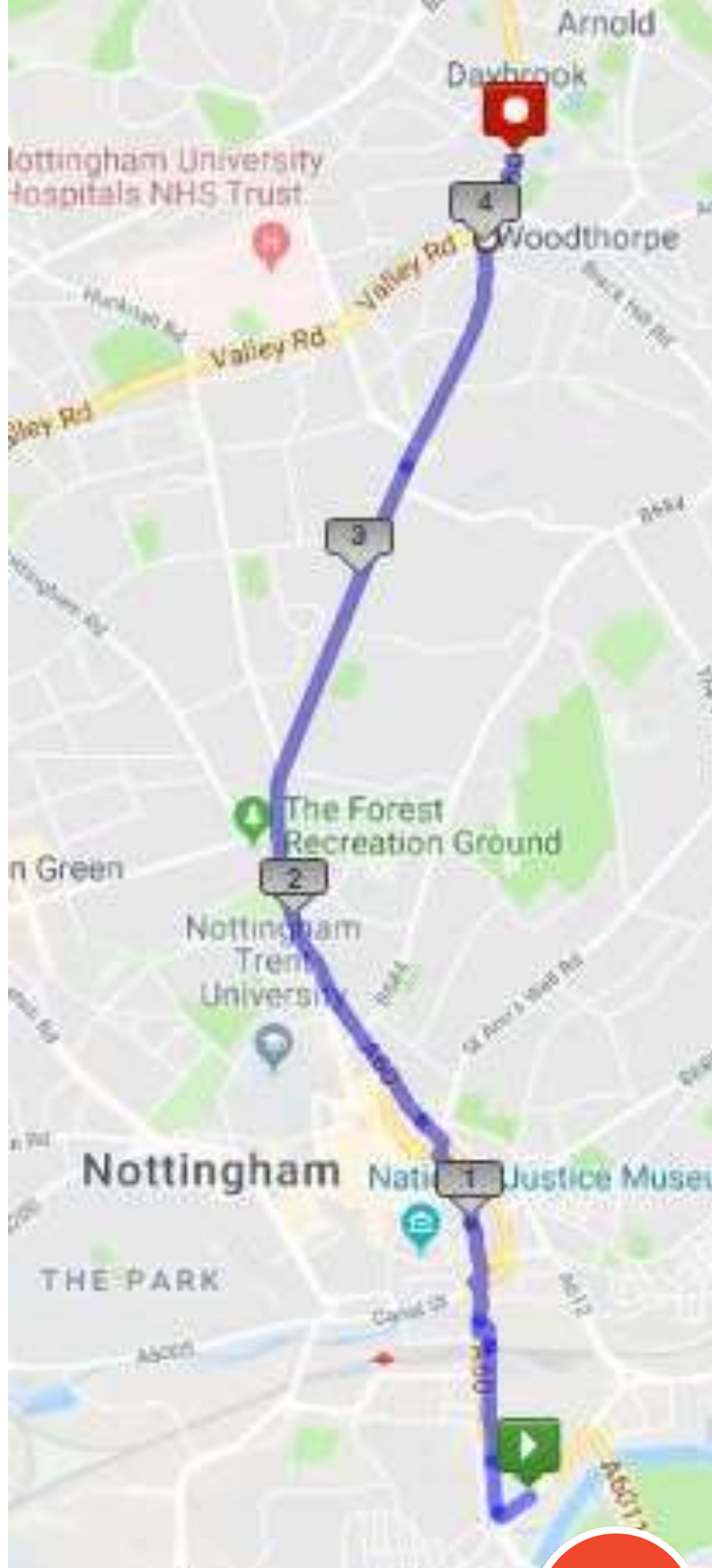


- 0.0 – Leave the Nottingham Forest car park along Pavilion Road
- 0.1 – At the end, turn right on London Road and cross the River Trent
- 0.3 – Turn right at the light onto Meadow Lane
- 0.4 – Arrive at Notts County FC

Stage 6 – Nottingham Forest / Nottinghamshire CCC to Notts County



- 0.0 – Head back down Meadow Lane and fork right down the side road just after the ‘Legends of the Lane’ statue
- 0.1 – As the road bends to the right, head down the steps to the canal and turn right along the towpath underneath the footbridge
- 0.3 – Pass under Cattle Market Road
- 0.7 – Pass under Great Northern Close just before the Premier Inn and immediately double back over the canal and turn right on London Road
- 0.8 – At the roundabout, take the 3rd exit passing in front of the hand car was onto London Road and then follow the road around to the left
- 1.2 – As the road bends to the left, turn right on Beck Street (no-thru road for vehicles) by Bathrooms of Distinction
- 1.3 – At the next junction, turn left on Huntingdon Street
- 1.8 – At the lights by Jermy & Westerman bookshops, veer slightly right heading up Mansfield Road
- 2.2 – Take the 2nd exit at the roundabout staying on Mansfield Road
- 4.0 – Straight through the lights by Valley Road Park
- 4.3 – Handover by Carphone Warehouse on the right



Stage 7 –Notts County to Daybrook Square





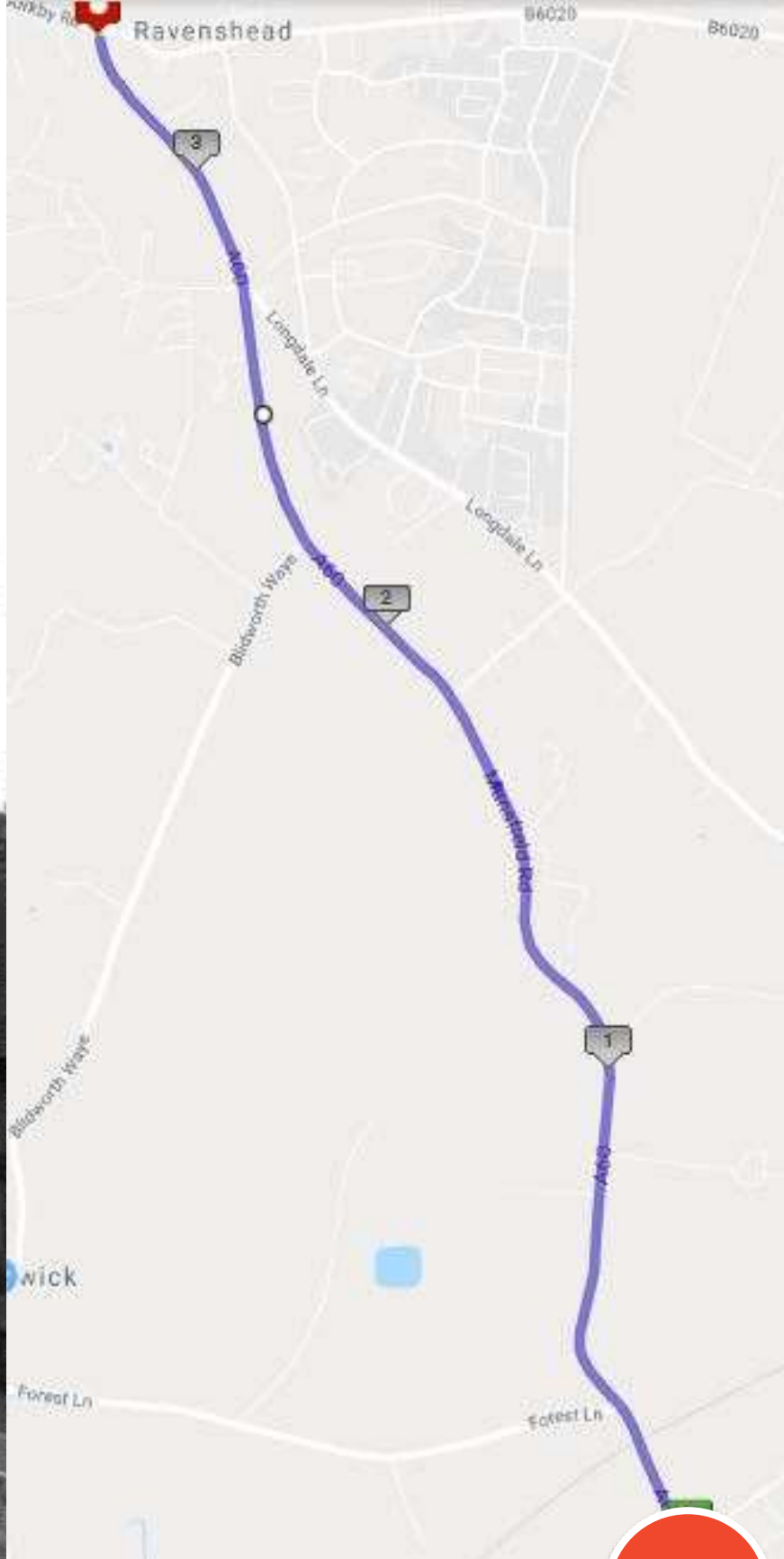
- 0.0 – Carry on up Mansfield Road past Carpet Right
- 0.5 – Straight through the lights by Lidl
- 2.0 – Take the first exit at the roundabout by the Esso Garage and continue up the A60 Mansfield Road (pavement on left)
- 2.9 – Pass Buckleap Stables on the left
- 4.0 – Handover at the Seven Mile Inn on the left



Stage 8 – Daybrook Square to Seven Mile Inn



- 0,0 – Head through the lights staying on Mansfield Road
- 0.3 – Pass the junction with Forest Lane
- 0.3 – Pass the junction with Forest Lane
- 2.2 – Pass the junction with Blidworth Way, the turn off to Linby
- 3.3 – Handover at Sainsbury's Local on the right



Stage 9 – Seven Mile Inn to Ravenshead

12



Steps for Stephen





- 0.0 – Continue through the lights heading up the A60 Nottingham Road (pavement on the left)
- 1.0 – Pass Portland College
- 1.8 – Cross over the junction with Sherwood Way staying on Nottingham Road
- 3.0 – Pass Sainsbury's on the left
- 3.2 – Turn left at the lights by Fitness Flex onto Quarry Lane
- 3.3 – Arrive at Mansfield Town



Stage 10 – Ravenshead to Mansfield Town





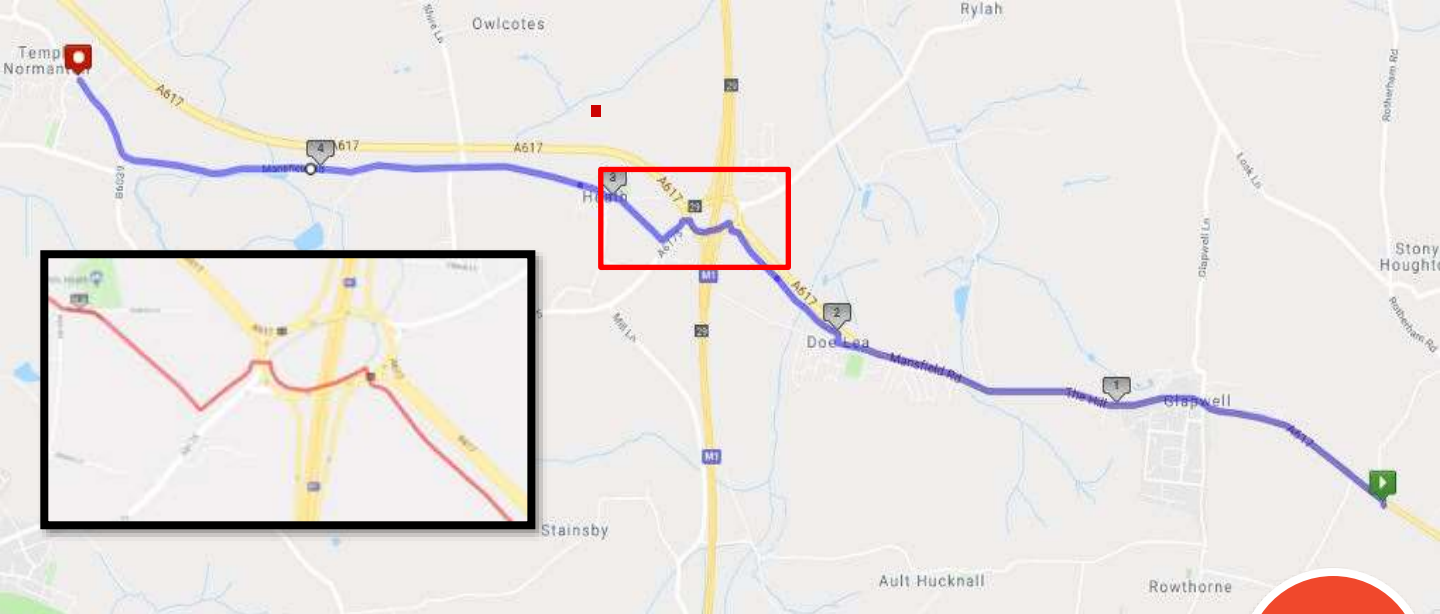
- 0.0 – Head back down Quarry Lane towards the A60
- 0.1 – Turn left onto the A60, Portland Street
- 0.4 – Pass Mansfield Station
- 0.9 – Turn left at the lights onto Westfield Lane
- 1.0 – Fork right by the bus shelter and phone box onto Broomhill Lane
- 1.5 – Pass the entrance to Beech Hill School
- 1.8 – At the end, turn left on Abbott Road
- 1.9 – Turn right on Shaftesbury Ave and immediately left on Ruskin Road

- 2.0 – Turn right on Peel Crescent
- 2.1- Turn right under the two Bright Square arches and then turn left onto Booth Crescent
- 2.3 – At the end, turn left along Chesterfield Road North
- 2.8 – Straight over the lights with the A617
- 3.4 – Fork left on Chesterfield Road and follow it through Pleasley
- 3.7 – Opposite Pleasley Surgery, turn left on Pit Lane and immediately right on Chesterfield Road
- 3.9 – At the end, take the footbridge over the main road
- 4.0 – Take the path to the left down to the bus stop and turn right following the main road
- 4.8 – Handover at the turnover with Green Lane



Stage 11 – Mansfield Town to Glapwell

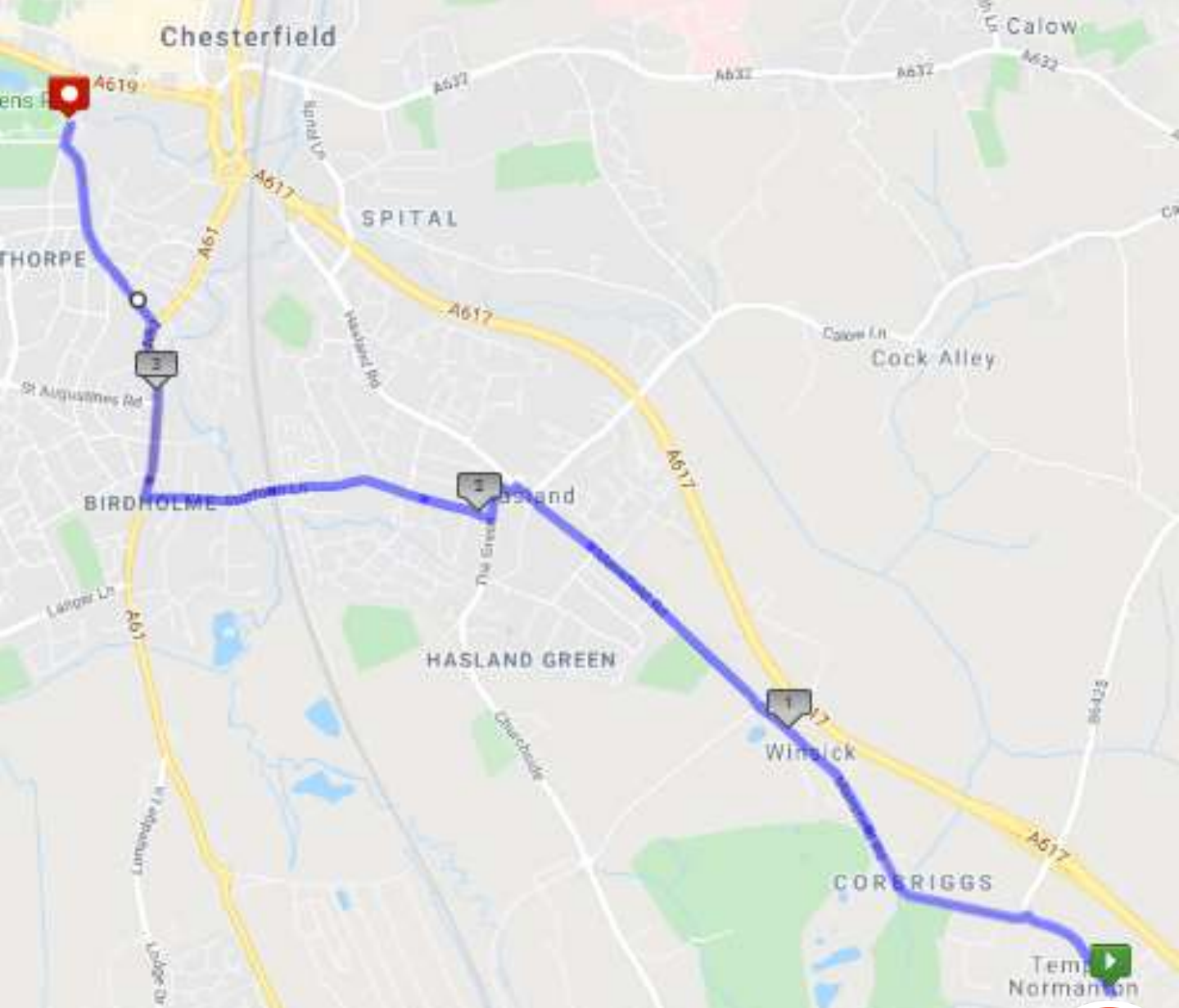




Stage 12 – Glapwell to Temple Normanton

- 0.0 – Continue along Chesterfield Road
- 0.8 – Pass the Young Vanish pub in Glapwell
- 1.6 – Pass the Glapwell Collieries wheels in Bramley Vale
- 2.0 – Just after the fork on the left into Mansfield Road, follow the footpath through the trees to the left of the main road
- 2.5 – Pass under the roundabout and turn left, heading clockwise around the inner circular path
- 2.6 – Take the next path on the left under the roundabout and follow the path round to the left.
- 2.7 – Follow the path round to the right up the track into Mansfield Road
- 3.0 – Veer left by the church and then at the end of the road, turn right into Mansfield Road
- 3.5 – Pass the turn-off for Sutton Scarsdale
- 4.6 – Follow the road around to the right by the MOT Centre
- 4.9 – Handover at the junction with Springwood Street on the right by the children’s play area





Stage 13 – Temple Normanton to Derbyshire CCC (Chesterfield)

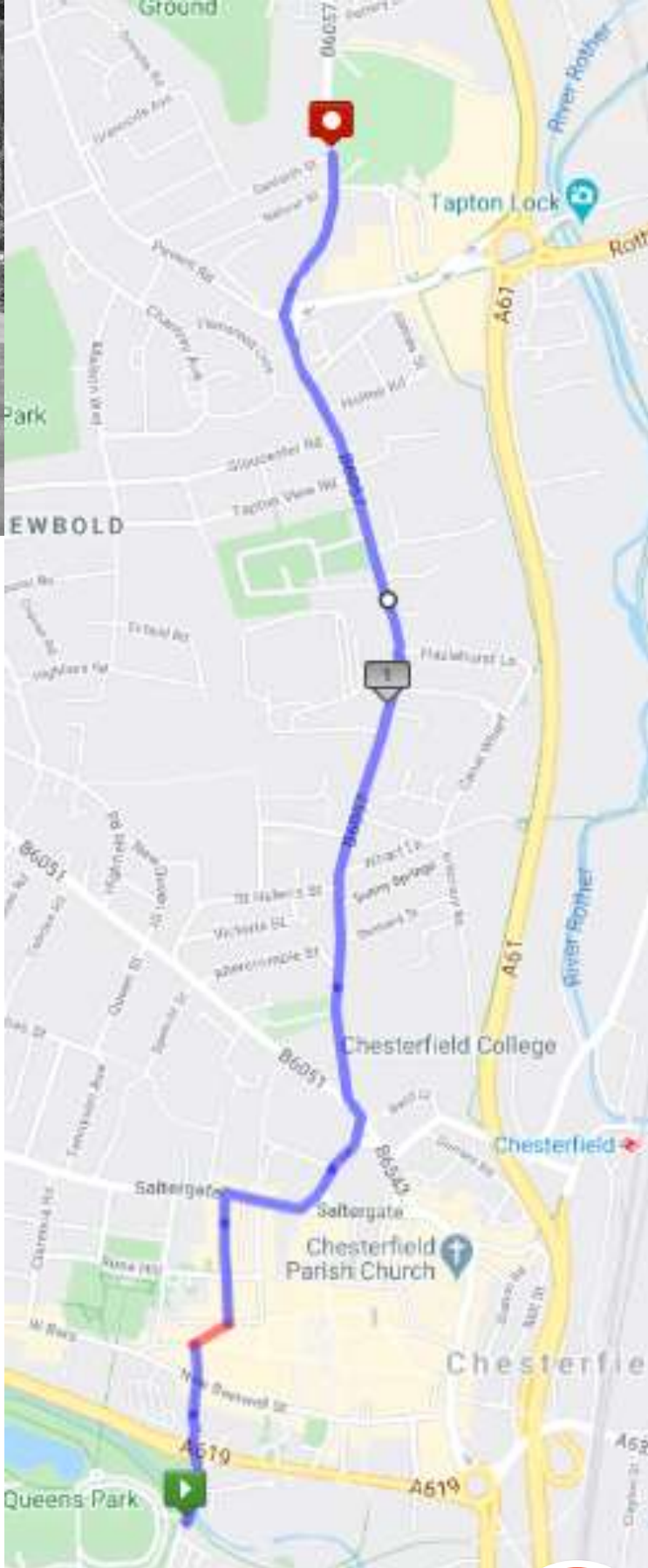
16

- 0.0 – Continue along Mansfield Road
- 0.3 – As the road bends to the right, turn left towards Hasland and Winsick
- 1.1 – Straight on (2nd exit) at the roundabout passing the closed down pub
- 2.0 – Turn left onto Hampton Street before Hasland WMC
- 2.1 – At the end, turn right on Storforth lane
- 2.8 – At the end, turn right on Derby Road
- 3.2 – Turn left on Baden Powell Road after the Methodist Church, signposted as Town Centre, Alternative Route
- 3.6 – At the end, Turn right on Park Road
- 3.7 – Arrive at Queen’s Park Cricket Ground



Steps for Stephen





- 0.0 – Carry on up Park Road And go straight over the lights on the dual carriageway into Park Road
- 0.1 – Cross over New Beetwell Street and head up the pedestrianised path ahead
- 0.2 – Cross diagonally across the market place and turn north up Soresby Street next to the Market Inn
- 0.3 – At the end, turn right on Saltergate
- 0.4 – Veer left towards Worksop and the Station at the big roundabout with the car park on it
- 0.5 – Veer left off the roundabout towards Sheffield and at the mini roundabout, fork right to Sheffield on Sheffield Road
- 1.1 – Straight on at the mini roundabout past the red brick church
- 1.4 – Straight on at the roundabout (2nd exit) along Sheffield Road passing Asda
- 1.6 – Arrive at Chesterfield FC

Stage 14 – Derbyshire CCC (Chesterfield) to Chesterfield

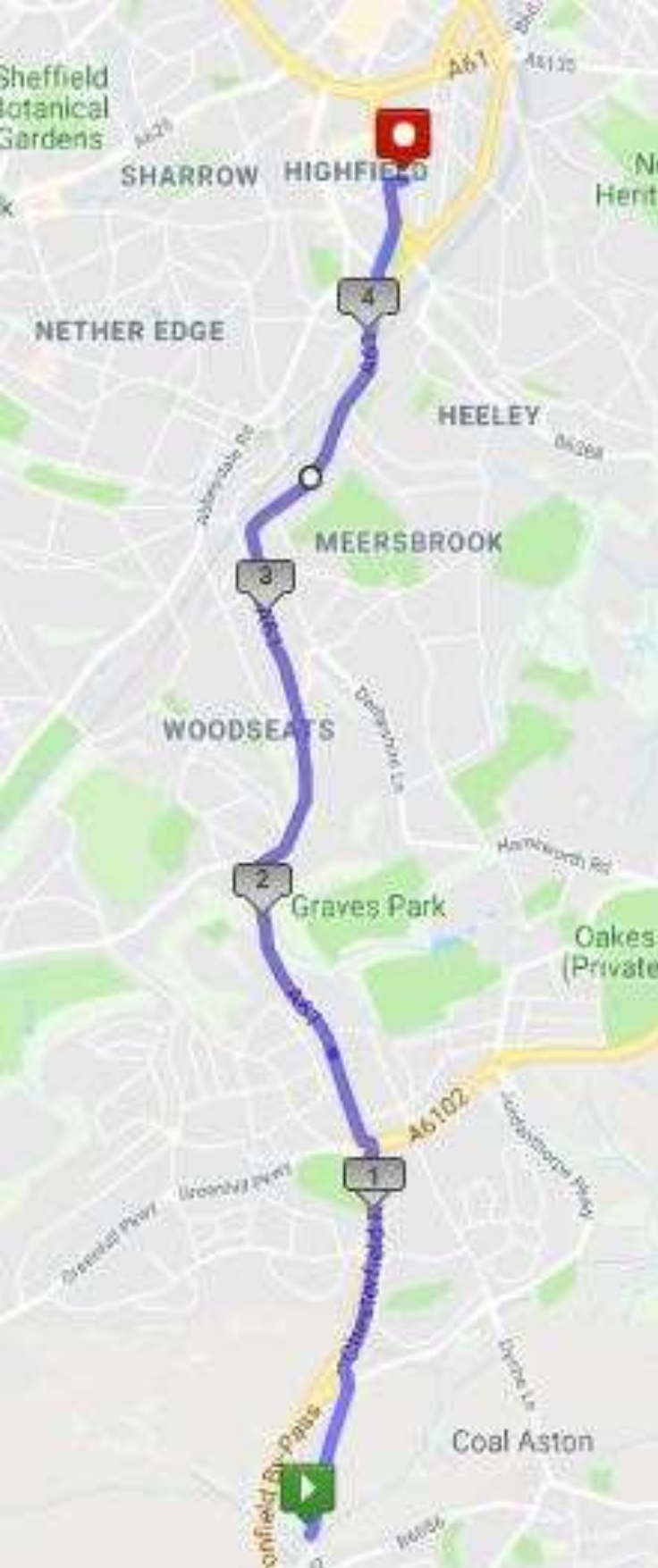


- 0.0 – Continue up Sheffield Road
- 0.4 – Just before the roundabout, fork left onto Sheffield Road, then join the footpath / cycleway on the right.
- 0.5 – Follow the path through the tunnel under the roundabout then, walking clockwise around the inner roundabout, take the 2nd tunnel under the roundabout
- 0.6 – On emerging from the subway, turn left by the Alfa Romeo garage towards Dronfield.
- 1.4 – Pass under the railway
- 1.7 – At the end, turn right on Sheffield Road
- 2.3 – Pass Horse & Jockey pub
- 3.1 – Pass the Hand Car Wash in Unstone
- 4.1 – Fork left just before the White Swan pub and head up Lea Road next to the pub
- 4.4 – Cross over the railway and down the hill, turning left on Chesterfield Road at the bottom by the Bridge Inn
- 4.5 – Straight on (2nd exit) staying on Chesterfield Road
- 5.0 – Cross the lights with Wreakes Lane and arrive at Sheffield FC



Stage 15 – Chesterfield to Sheffield FC





- 0.0 – Carry on up Sheffield Road
- 0.5 – Take the 2nd exit at the roundabout onto Chesterfield Road South (footpath takes you anti-clockwise around the roundabout but cross to the left hand pavement on Chesterfield Road)
- 1.2 – Straight on (2nd exit) at the roundabout up Meadowhead past the BP Garage
- 2.1 – Follow the road to the right through the lights by The Abbey pub
- 3.1 – Pass Homebase on the right
- 3.6 – Pass Lidl on the left
- 4.1 – Straight on at the lights by Merchant Chambers and the n veer right staying on Asline Road
- 4.3 – At the end turn on Bramall Lane
- 4.5 – Turn right in Cherry Street and arrive at Sheffield United FC



Stage 16 – Sheffield FC to Sheffield United



- 0.0 – Turn right out of the car park and immediately right into Bramall Lane
- 0.4 – Take the 1st exit at the roundabout onto A61 St Mary's Gate
- 0.6 – Go straight over roundabout staying on the A61 using the underpass
- 1.0 - At next roundabout, take the 2nd exit onto Winter Street
- 1.9 – Pass the Springvale pub
- 2.3 – Pass St Mary's church
- 2.5 – Turn right down Palm Street
- 2.6 – At end turn left on Walkley Road and almost immediately right on Walkley Lane
- 2.9 – Bear left staying on Walkley Lane
- 3.2 – Pass the Freemasons Arms, cross the river and turn right on Holme Avenue along the tram tracks by Pink Homes
- 3.3 – Turn quickly left on Middlewood Road following the tram tracks by Subway
- 3.8 – Fork right on Leppings Lane after the park after the Leppings Lane Tram Station
- 3.9 – Cross over Catch Bar Lane and handover by the Hillsborough Memorial



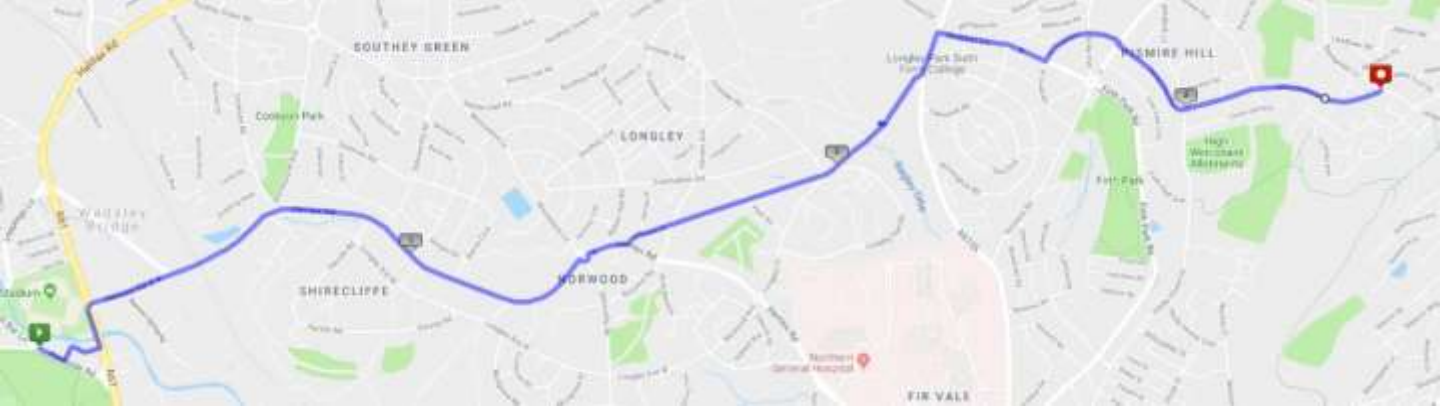
Stage 17 – Sheffield United to Sheffield Wednesday

20



Steps for Stephen





Stage 18 – Sheffield Wednesday to Wincobank

- 0.0 – Head south on Catch Bar Lane towards the city centre keeping the park on the right and then turn left onto Winster Road and follow it round to the end
- 0.1 – Turn left at the end on the dual carriageway A61 heading away from the city
- 0.2 – Turn right at the lights by Yesss Electrical and head along Herries Road South
- 1.4 – Straight on (2nd exit) at the roundabout staying on Herries Road
- 1.5 – Turn left on Herries Drive passing the school on the left
- 2.3 – At the end, turn left on Barnsley Road
- 2.4 – Turn right at the lights onto Stubbin Lane
- 2.7 – Just before Lloyds Bank, turn left on North Quadrant
- 2.8 – Cross Sacey Avenue staying on North Quadrant (no thru road for vehicles)
- 2.9 – At the end, go straight over onto Bevercotes Road
- 3.0 – Cross Windmill Lane into Wincobank Lane
- 3.4 – Handover in layby on left before the end of Wincobank Lane





Stage 19 – Wincobank to Rotherham United

22



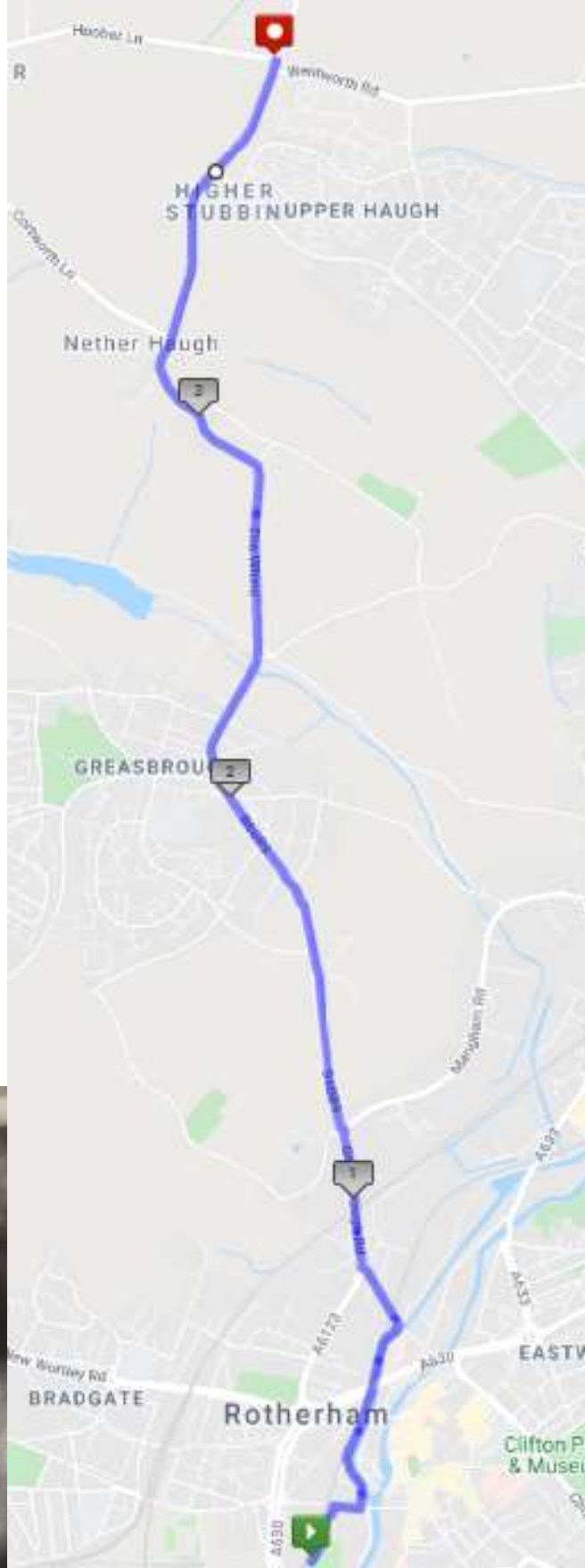
- 0.0 – Turn right at the end of Wincobank Avenue
- 0.1 – Turn left on Newman Road
- 0.5 – Fork left onto Merton Lane by the Wincobank pub
- 0.7 – At the end, turn right on Fife Street
- 0.9 – Pass under the bridge and turn right on Blackburn Road
- 1.1 – At Meadowhall roundabout, pass under the M1 and take the 2nd exit towards Rotherham
- 2.4 – Turn right onto Psalters Lane towards Blackburn Meadows, then immediately left onto Ferham Road
- 2.8 – Cross over Coronation Bridge crossing the railway
- 3.1 – Pass Millmoor, Rotherham's old ground
- 3.3 – Cross over the Centenary Way dual carriageway and head up Main Street by City Plumbing
- 3.4 – Turn right on New York Way
- 3.5 – Arrive at Rotherham United



Steps for Stephen



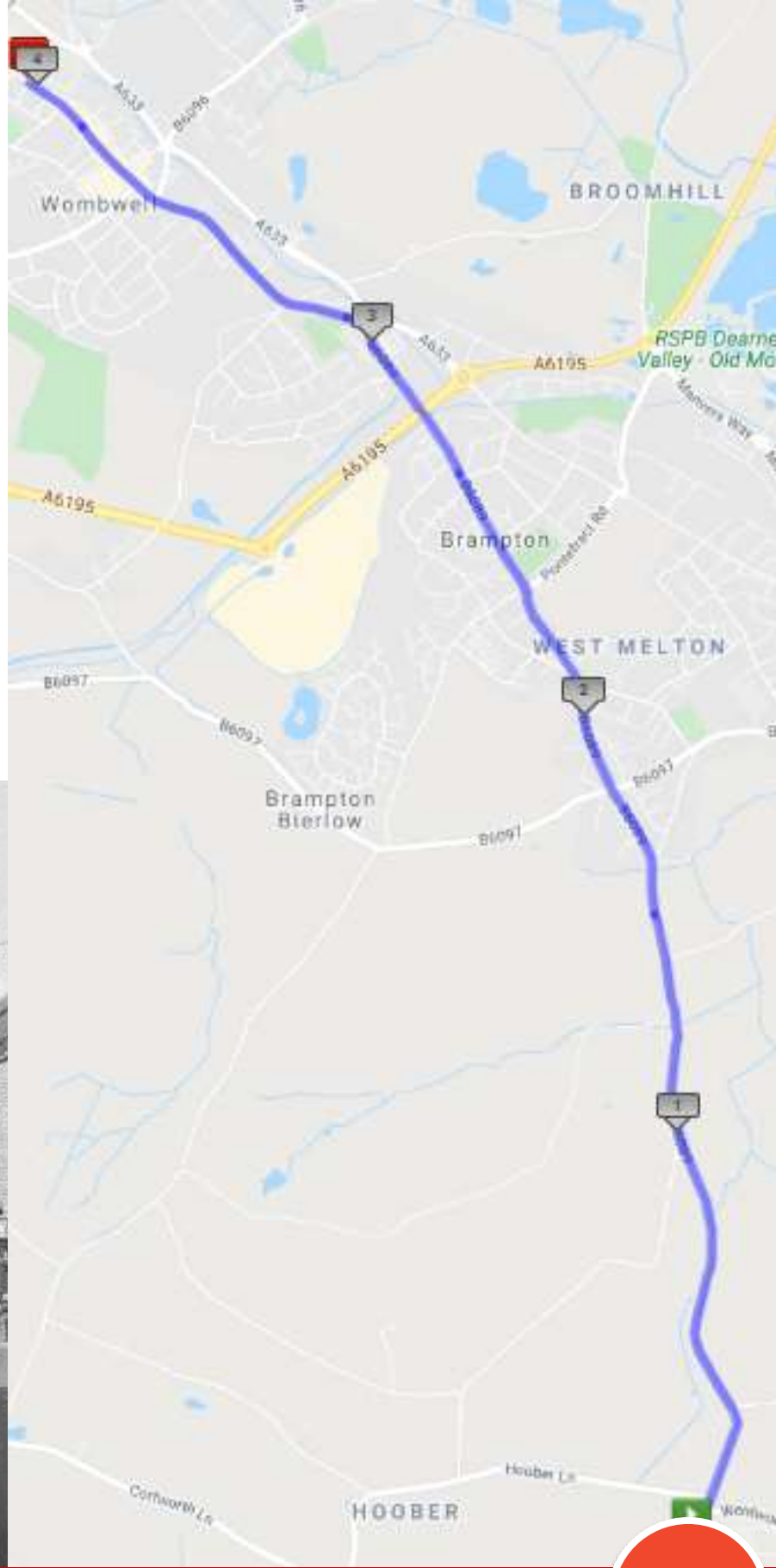
- 0.0 – Head back up New York Way and turn right on Main Street
- 0.2 – Take the first left into The Statues and then take the cycle path / footpath on the right hand side and head along the waterside
- 0.4 – Leave the footpath and head along Central Road passing Rotherham Central station
- 0.6 – After the station, cross over College Road heading along the footpath on the other side
- 0.7 – Pass under Centenary Way continuing along the footpath
- 0.8 – Leave the footpath turning left before the bridge onto Greasborough Road
- 0.9 – At the end, turn right along Greasborough Road passing the Junction House pub
- 1.1 – Straight on (2nd exit) at the roundabout
- 1.7 – Pass Greasborough sign
- 2.0 – Veer right (2nd exit) at the roundabout by the Crown Inn heading up Cinder Bridge Road
- 3.1 – Straight on past the turning to Wentworth
- 3.8 – Handover at the Marquis pub



Stage 20 – Rotherham United to Higher Stubbins

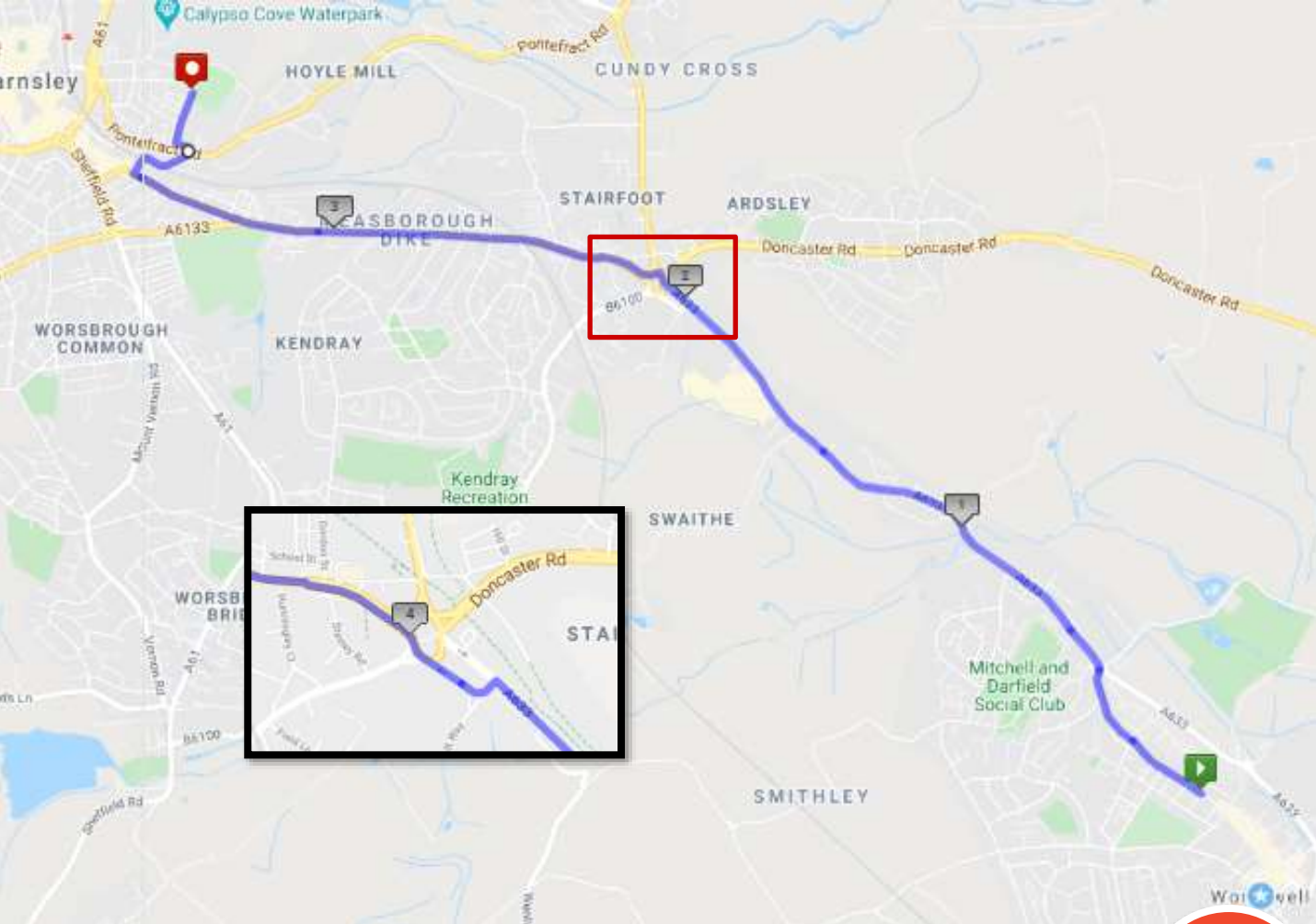


- 0.0 – Carry on north on Stubbin Road
- 1.3 - Pass the turning for Hooper Hall Lane
- 1.8 – Straight through the lights by the Cottage of Content pub
- 2.3 – Straight on (2nd exit) by the Bulls Head pub
- 2.8 – Cross the bridge over the by-pass
- 3.0 – Veer left (1st exit) at the roundabout onto Wath Road
- 3.6 – Straight on at the lights heading through Wombwell
- 4.0 – Handover at the junction with York Street on the left



Stage 21 – Higher Stubbin to Wombwell





Stage 22 – Wombwell to Barnsley

- 0.0 – Continue along Barnsley Road
- 0.4 – At the roundabout, take the first exit towards Barnsley on Barnsley Road
- 2.0 – Follow the road round to the left and then back round to the right again
- 2.1 – Take the 2nd exit at the roundabout up Doncaster Road passing Aldi on the left
- 3.7 – After the Dove Inn Pub, turn right on Oakwell Lane and head down the hill.
- 3.8 – At the end, turn left on Pontefract Road and then take the next right onto Grove Street
- 3.9 – Arrive at Barnsley FC

