


# MARCH OF THE DAY

March 22-24, 2024



Fundraising in  
support of the  
Darby Rimmer  
MND  
Foundation



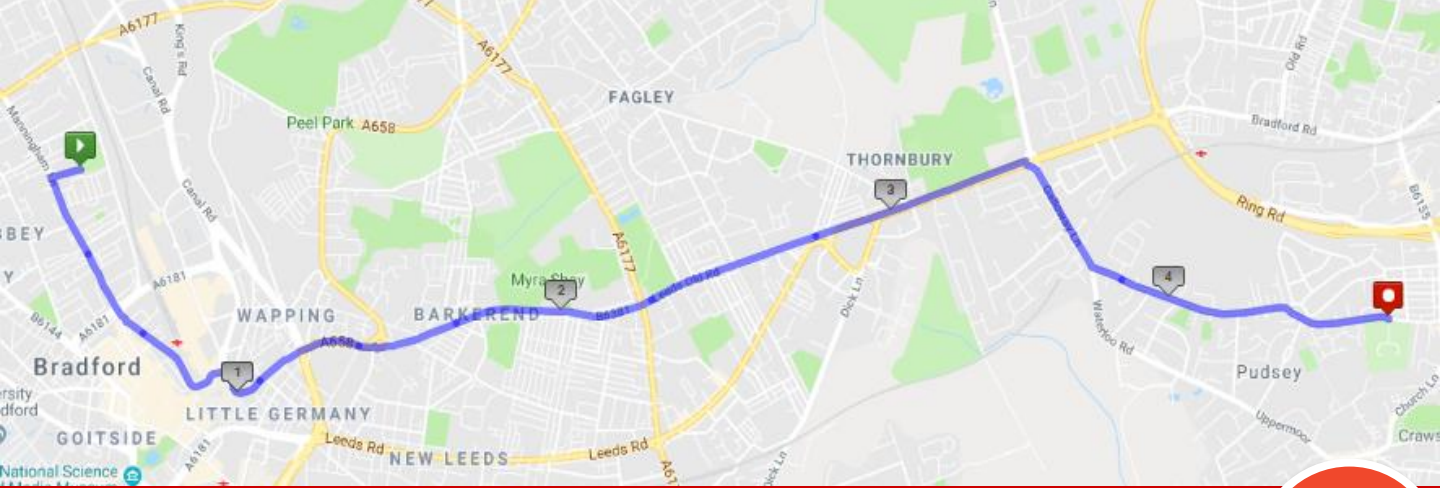
Event sponsored by



Professional  
Footballers'  
Association



Stage	From	To	Miles	Start Time	Start Day	End Time	End Day
1	<b>Bradford City</b>	Pudsey	4.66	9.00	Fri	10.24	Fri
2	Pudsey	<b>Leeds United</b>	4.97	10.24	Fri	11.53	Fri
3	<b>Leeds United</b>	Birstall	4.36	12.03	Fri	13.22	Fri
4	Birstall	Roberttown	4.07	13.22	Fri	14.35	Fri
5	Roberttown	<b>Huddersfield Town</b>	4.49	14.35	Fri	15.56	Fri
6	<b>Huddersfield Town</b>	Salendine Nook	3.34	16.06	Fri	17.06	Fri
7	Salendine Nook	Pole Moor	3.00	17.06	Fri	18.00	Fri
8	Pole Moor	Saddleworth Moor	3.48	18.00	Fri	19.03	Fri
9	Saddleworth Moor	Denshaw	4.92	19.03	Fri	20.32	Fri
10	Denshaw	<b>Oldham Athletic</b>	4.63	20.32	Fri	21.55	Fri
11	<b>Oldham Athletic</b>	<b>FC United</b>	4.21	10.05	Fri	23.21	Fri
12	<b>FC United</b>	<b>Manchester City</b>	2.97	23.31	Fri	0.28	Sat
13	<b>Manchester City</b>	Northenden	6.55	0.38	Sat	2.39	Sat
14	Northenden	<b>Altrincham</b>	4.62	2.39	Sat	4.02	Sat
15	<b>Altrincham</b>	Sale	3.45	4.12	Sat	5.14	Sat
16	Sale	<b>Manchester United</b>	3.43	5.14	Sat	6.16	Sat
17	<b>Manchester United</b>	<b>Salford City</b>	4.42	6.26	Sat	7.46	Sat
18	<b>Salford City</b>	Linnyslaw	4.80	7.56	Sat	9.22	Sat
19	Linnyslaw	Four Lane Ends	4.39	9.22	Sat	10.41	Sat
20	Four Lane Ends	<b>Bolton Wanderers</b>	4.75	10.41	Sat	12.07	Sat
21	<b>Bolton Wanderers</b>	Queens Park	3.95	12.30	Sat	13.41	Sat
22	Queens Park	Bradley Fold	3.85	13.41	Sat	14.50	Sat
23	Bradley Fold	<b>Bury</b>	3.71	14.50	Sat	15.57	Sat
24	<b>Bury</b>	Jericho	3.06	16.07	Sat	17.02	Sat
25	Jericho	<b>Rochdale</b>	3.14	17.02	Sat	17.59	Sat
26	<b>Rochdale</b>	Facit	4.57	18.09	Sat	19.31	Sat
27	Facit	Bacup	5.50	19.31	Sat	21.10	Sat
28	Bacup	<b>Burnley</b>	4.65	21.10	Sat	22.34	Sat
29	<b>Burnley</b>	Hapton	3.84	22.44	Sat	23.53	Sat
30	Hapton	<b>Accrington Stanley</b>	3.19	23.53	Sat	0.50	Sat
31	<b>Accrington Stanley</b>	Intack	3.36	1.00	Sun	2.00	Sun
32	Intack	<b>Blackburn Rovers</b>	3.23	2.00	Sun	2.58	Sun
33	<b>Blackburn Rovers</b>	Beardwood	3.71	3.08	Sun	4.15	Sun
34	Beardwood	Samlesbury	2.82	4.15	Sun	5.06	Sun
35	Samlesbury	<b>Preston North End</b>	3.89	5.06	Sun	6.16	Sun
36	<b>Preston North End</b>	Bamber Bridge	4.06	6.26	Sun	7.39	Sun
37	Bamber Bridge	Charnock Green	5.46	7.39	Sun	9.17	Sun
38	Charnock Green	Standish	4.51	9.17	Sun	10.38	Sun
39	Standish	<b>Wigan Athletic</b>	4.30	10.38	Sun	11.51	Sun
40	<b>Wigan Athletic</b>	Billinge	4.34	12.01	Sun	13.19	Sun
41	Billinge	Windle Island	3.74	13.19	Sun	14.26	Sun
42	Windle Island	Knowsley	2.93	14.26	Sun	15.19	Sun
43	Knowsley	Showcase Cinemas	3.08	15.19	Sun	16.14	Sun
44	Showcase Cinemas	<b>Everton</b>	2.74	16.14	Sun	17.03	Sun
45	<b>Everton</b>	<b>Liverpool</b>	0.77	17.16	Sun	17.30	Sun



## Stage 1 – Bradford City to Pudsey

3



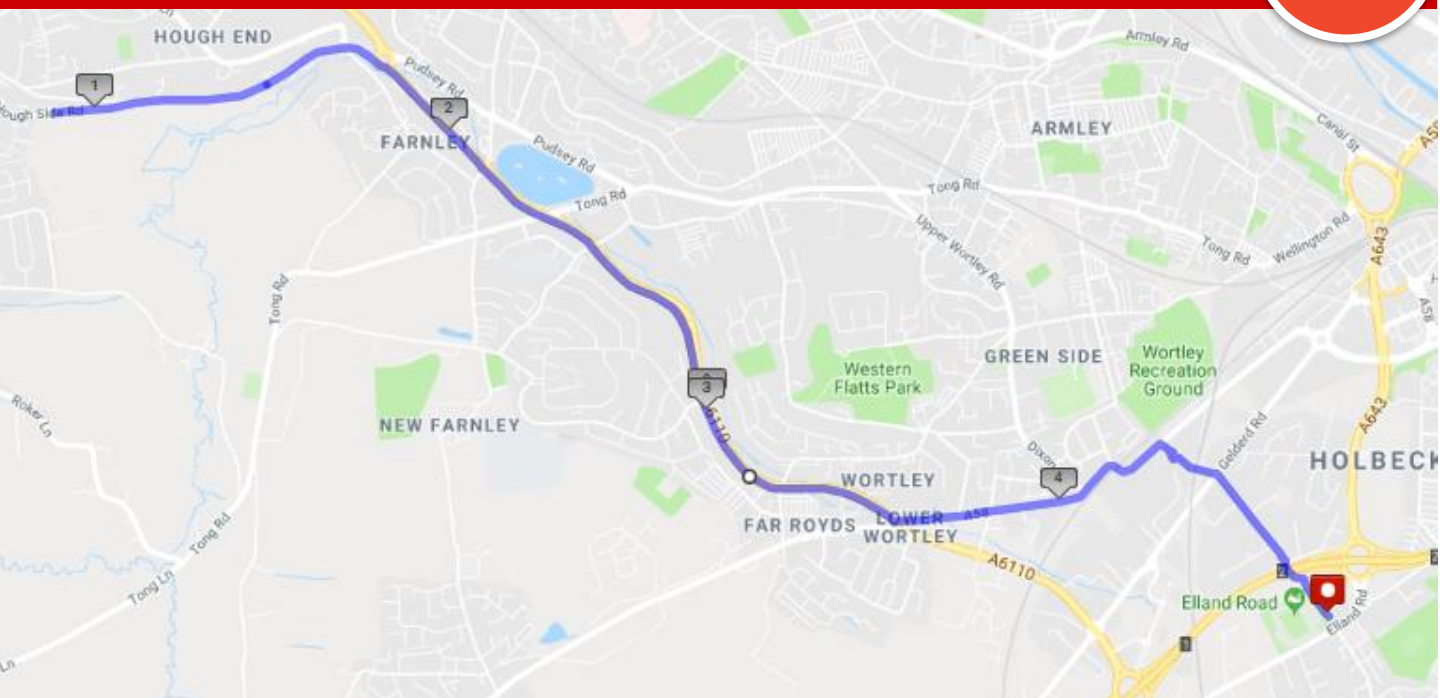
- 0.0 – Head back up Valley Parade and turn left on Manningham Lane
- 0.5 – Cross the lights with Drewton Road into Manor Row and head down the hill.
- 0.8 – Turn left at the mini roundabout (1<sup>st</sup> exit) after the Midland Hotel and head alongside the shopping centre keeping it on your right
- 0.9 – Turn right after M&S along Church Bank and follow the road round to the left and up the hill into Barkerend Road
- 1.2 – Cross over the lights with Shipley Airedale Road
- 1.5 – Straight on at the roundabout (2<sup>nd</sup> exit) towards Leeds and Thornbury.
- 2.2 – Straight on at the lights over the Bradford ring road passing Habib's Restaurant
- 2.8 – Pass McDonalds and go straight on keeping the big roundabout on the right
- 3.0 – Carry straight on at the end of the big roundabout keeping Kwik Fit on your right
- 3.4 – By Thornbury Barracks, turn right at the divided roundabout heading down Galloway Lane
- 3.8 – As the road veers slightly to the right, turn left heading up Owlcotes Road
- 4.7 – Handover at the gates of the Cemetery on the right.



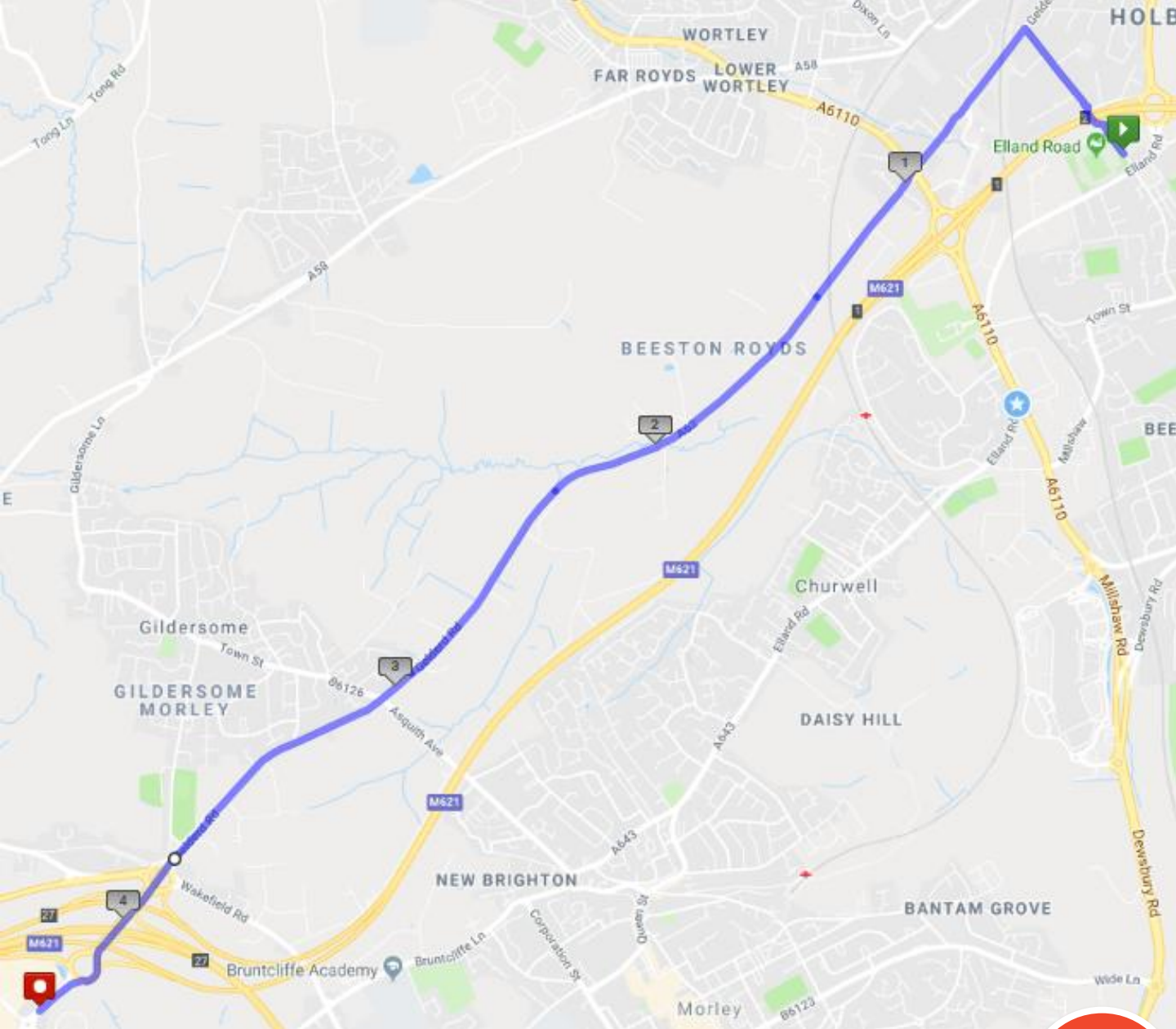
- 0.0 – Carry on along Cemetery Lane
- 0.2 – At the end, go straight over Lidget Hill into Mount Pleasant Road
- 0.4 – At the end, turn right onto The Lanes and then at the end, turn left on Lowtown
- 0.6 – As the road veers round to the left, after Vador Security Systems, turn right on Hough Side Road
- 1.7 – Straight on at the lights passing Wickes on your left
- 1.8 – Turn right at the roundabout (3<sup>rd</sup> exit) heading down the Ring Road
- 2.1 – Straight on at the roundabout (2<sup>nd</sup> exit) staying on the Ring Road
- 2.2 – Straight on at the lights by the local supermarket
- 2.4 - Straight on at the roundabout (2<sup>nd</sup> exit) staying on the Ring Road
- 3.3 – Straight on at the lights with Branch Road
- 3.6 – Turn left at the roundabout (1<sup>st</sup> exit) by the Citroen Garage heading down Whitehall Road
- 4.1 – Cross over the railway
- 4.3 – Turn right along the footpath just before the pedestrian crossing and follow the footpath through to Gelderd Road
- 4.5 – Cross Gelderd Road and head straight on Lowfields Road
- 4.8 – Pass under the M621
- 5.0 – Arrive at the Billy Bremner Statue.

## Stage 2 – Pudsey to Leeds United

4



*March of the Day 2024*



## Stage 3 – Leeds United to Birstall

5

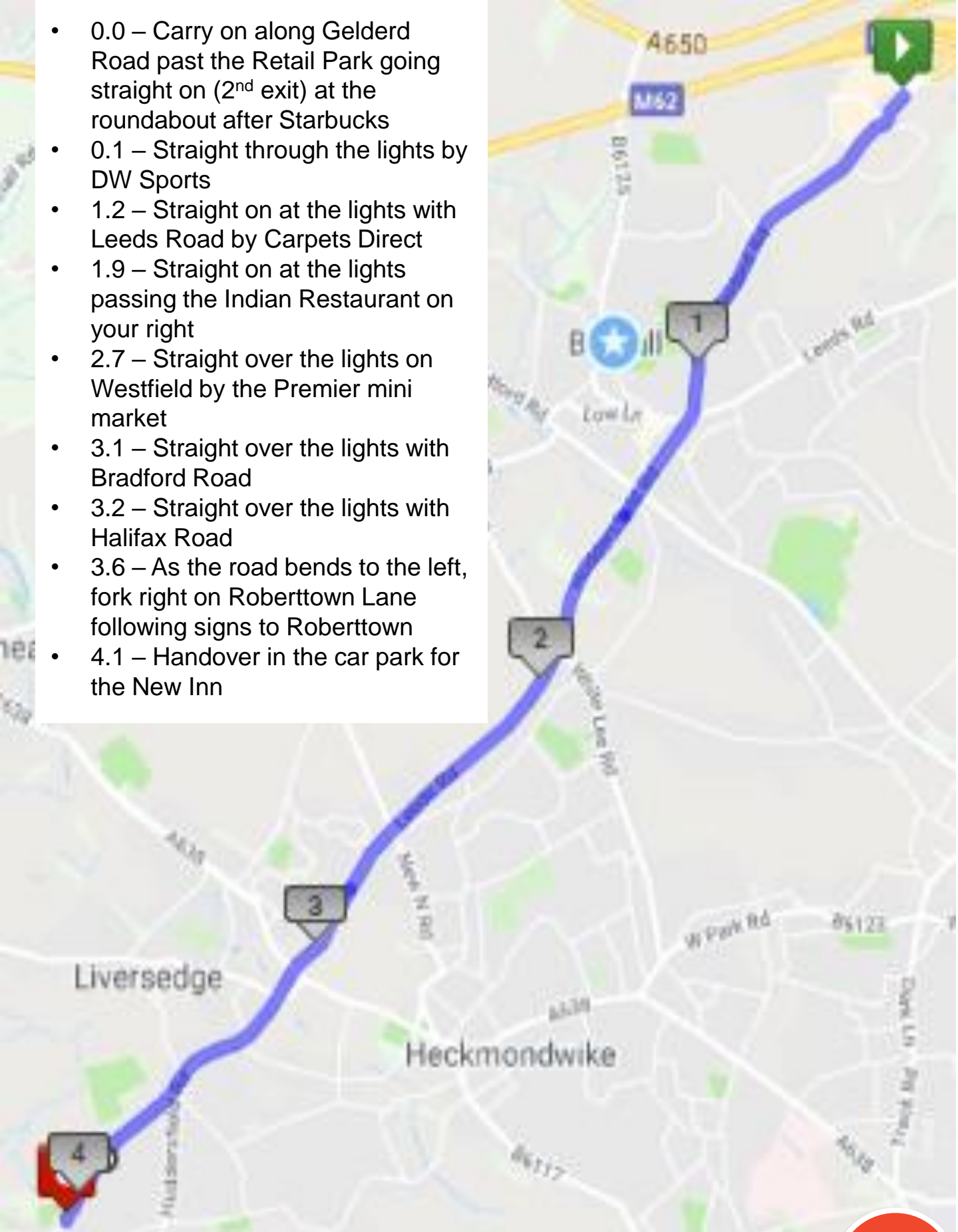
- 0.0 – Head away for Billy Bremner passing back under the M621 into Lowfields Road
- 0.5 – At the end, turn left on Gelderd Road
- 1.0 – Straight over the lights with the Ring Road by the Porsche Garage
- 3.0 – Straight over the lights with Asquith Avenue passing the Gildersome Arms on your left
- 3.9 – Straight on at the roundabout (3<sup>rd</sup> exit) passing under the M621 then the M62
- 4.2 – Straight on at the roundabout (1<sup>st</sup> exit)
- 4.4 – Handover at Starbucks on the left



*March of the Day 2024*



- 0.0 – Carry on along Gelderd Road past the Retail Park going straight on (2<sup>nd</sup> exit) at the roundabout after Starbucks
- 0.1 – Straight through the lights by DW Sports
- 1.2 – Straight on at the lights with Leeds Road by Carpets Direct
- 1.9 – Straight on at the lights passing the Indian Restaurant on your right
- 2.7 – Straight over the lights on Westfield by the Premier mini market
- 3.1 – Straight over the lights with Bradford Road
- 3.2 – Straight over the lights with Halifax Road
- 3.6 – As the road bends to the left, fork right on Roberttown Lane following signs to Roberttown
- 4.1 – Handover in the car park for the New Inn

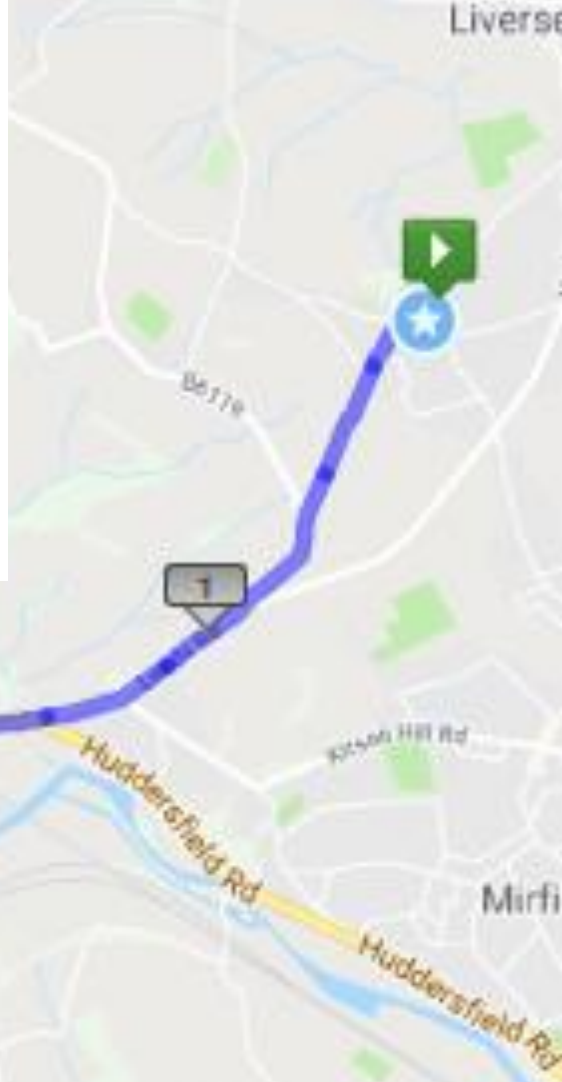


## Stage 4 – Birstall to Roberttown

6

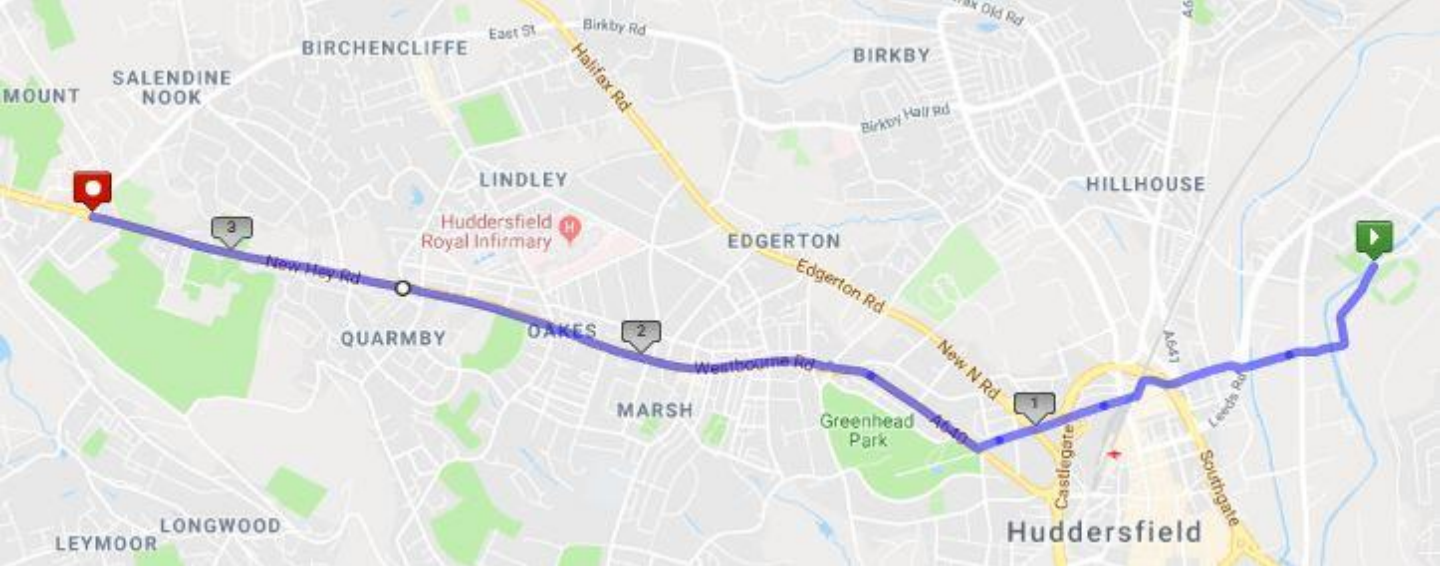
# Stage 5 – Roberttown to Huddersfield Town

- 0.0 – Carry on down Roberttown Lane immediately going straight over the roundabout (2<sup>nd</sup> exit)
- 0.1 – Straight on (1<sup>st</sup> exit) at the mini roundabout staying on Roberttown Lane
- 0.9 – Pass the White Gate pub and veer right at the junction onto Leeds Road
- 1.3 – Straight on at the lights with Stocks Bank Road
- 1.5 – Pass Starbucks and the Shell Garage and then veer right at the lights onto Huddersfield Road



- 1.7 – Veer left (1<sup>st</sup> exit) at Cooper Bridge Roundabout heading towards Huddersfield
- 2.1 – Straight on at the lights by the White Cross Inn
- 3.4 – Pass the Volvo Garage on your left
- 4.1 – Turn left into the retail park by Home Bargains and follow the road round for the right through the car park
- 4.3 – At the end of the retail park, turn left after Argos onto Bradley Mills Road
- 4.5 – Cross the river and turn right at the roundabout arriving at the John Smith's Stadium





## Stage 6 – Huddersfield Town Salendine Nook

8

- 0.0 – Head up side of stadium and out on Stadium Way
- 0.3 – Head up Gasworks St and cross Leeds Rd into Lower Fitzwilliam St
- 0.7 – Veer right on right road then left on Viaduct Street by Mufflers
- 0.8 – Turn right through tunnel on Fitzwilliam St
- 1.2 – Turn right in A640 Trinity Rd by Dental Practice
- 2.0 – Pass Coop supermarket
- 3.5 – Handover at Salendine Shopping Centre



*March of the Day 2024*







## Stage 7 – Salendine Nook to Pole Moor

9



- 0.0 – Continue up New Hey Road towards the M62
- 0.7 – At the roundabout, take the 2<sup>nd</sup> exit and cross over the M62 following it round into Outlane
- 1.4 – Pass the Waggon and Horses pub
- 2.6 – Cross over the M62
- 3.0 – Handover at the Jack'O'Mitre pub



*March of the Day 2024*





## Stage 8 – Pole Moor to Saddleworth Moor

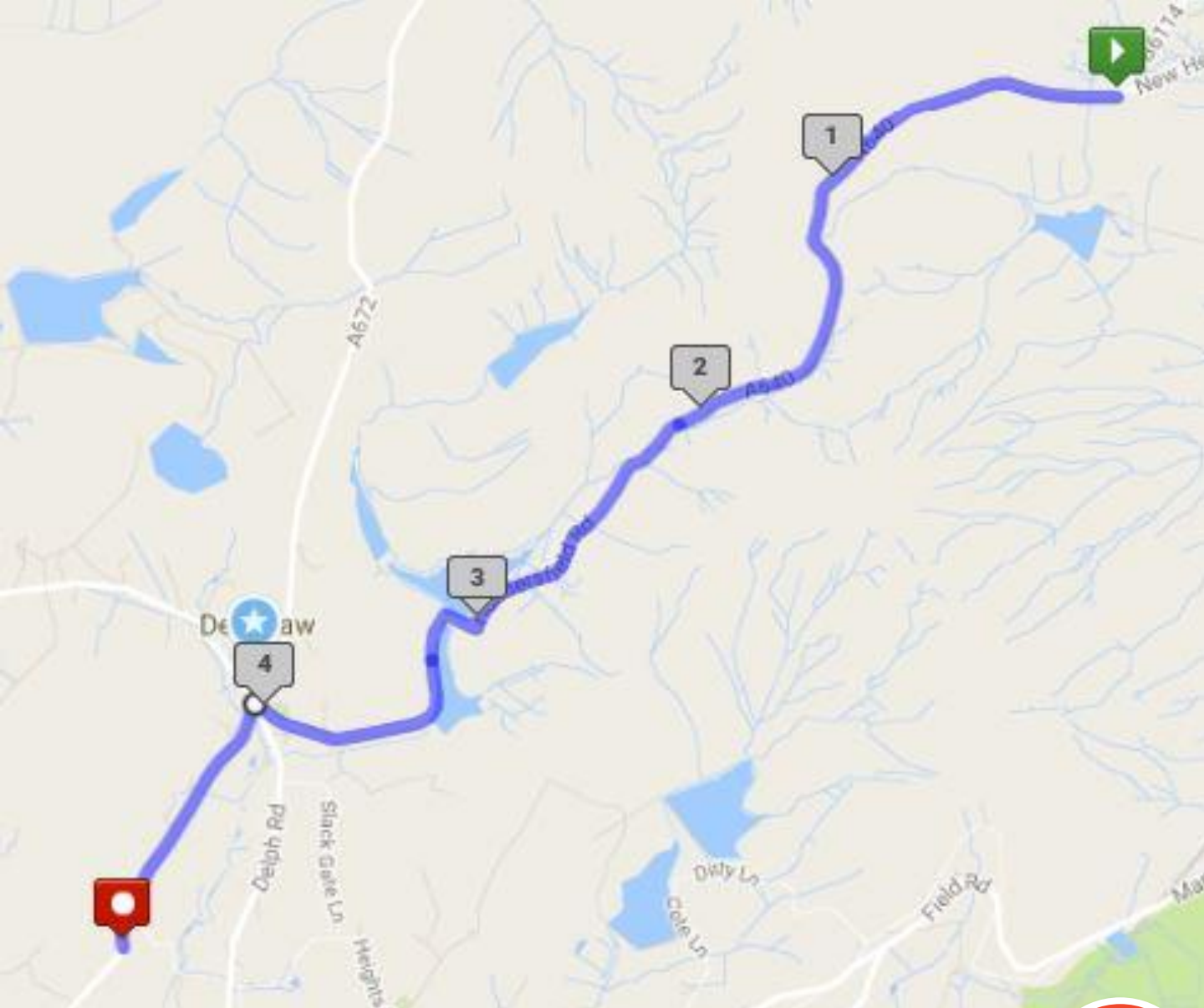
10

- 0.0 – Leave the Jack'O'Mitre
- 1.5 – Pass Nont Sarah's pub on right
- 2.1 – Pass layby and gate with stile on the left
- 3.5 – Arrive at the car park on Saddleworth Moor



*March of the Day 2024*





## Stage 9 – Saddleworth Moor to Denshaw

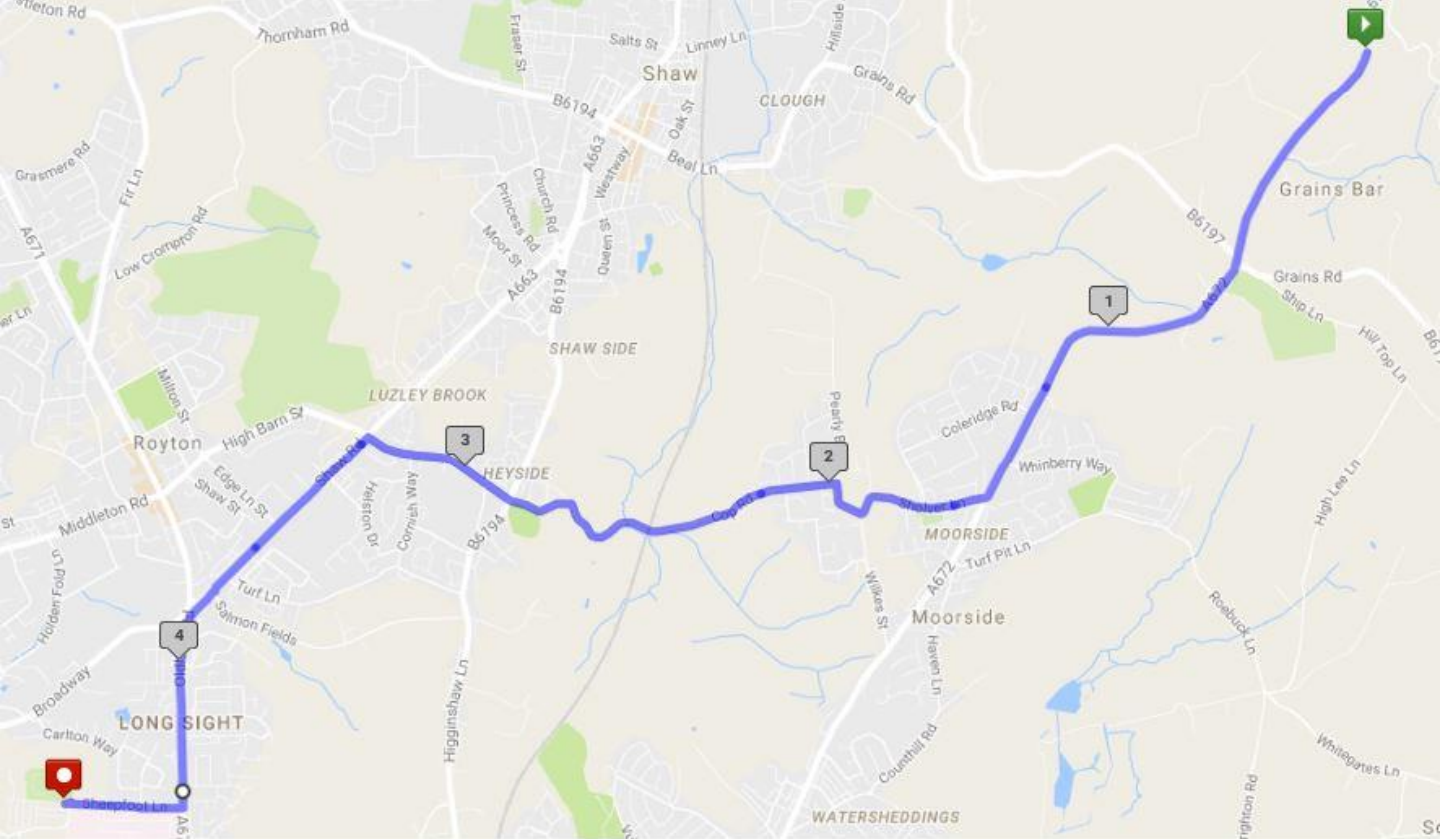
11

- 0.0 – Carry on along New Hey Road
- 3.1 – Cross the bridge over the Dowry Reservoir
- 4.0 – At the end, turn left in Denshaw onto the main A672 Halifax Road by the Junction Inn
- 4.9 – Handover on parking area on the left



*March of the Day 2024*





# Stage 10 – Denshaw to Oldham Athletic

12



- 0.0 – Carry on along the A672 towards Oldham
- 1.6 – Turn right on Sholver Lane opposite the Bulls Head pub
- 1.9 – Follow the road around the big circle of grass (You can take a short cut straight across)
- 2.0 – At the other side of the grass turn left down Cop Road
- 2.8 – Straight over the lights by the Duke of York pub
- 3.2 – Turn left at the lights on Shaw Road by the Satellite and Aerial Centre
- 3.9 – Go through the first set of lights and then fork left at the next set onto the A671 Oldham Road by the Fireplace Warehouse
- 4.4 – Turn right on Sheepfoot Lane after the Newsagents
- 4.6 – Arrive at Oldham Athletic



- 0.0 – Head straight away from Boundary Park down Westhulme Avenue and follow it round to B&Q
- 0.1 – Straight over the mini roundabout and follow the road round to the left
- 0.2 – At the end, cross straight over the dual carriageway and turn left on the far pavement, then turn right through the bollards into Lime Street
- 0.3 – At the end turn left into Wakefield Street
- 0.5 – At the end, turn right onto Burnley Lane and then next left onto Victoria Street
- 0.7 – Turn right onto Eustace Street before the big mill
- 0.9 – Turn left onto Broadway

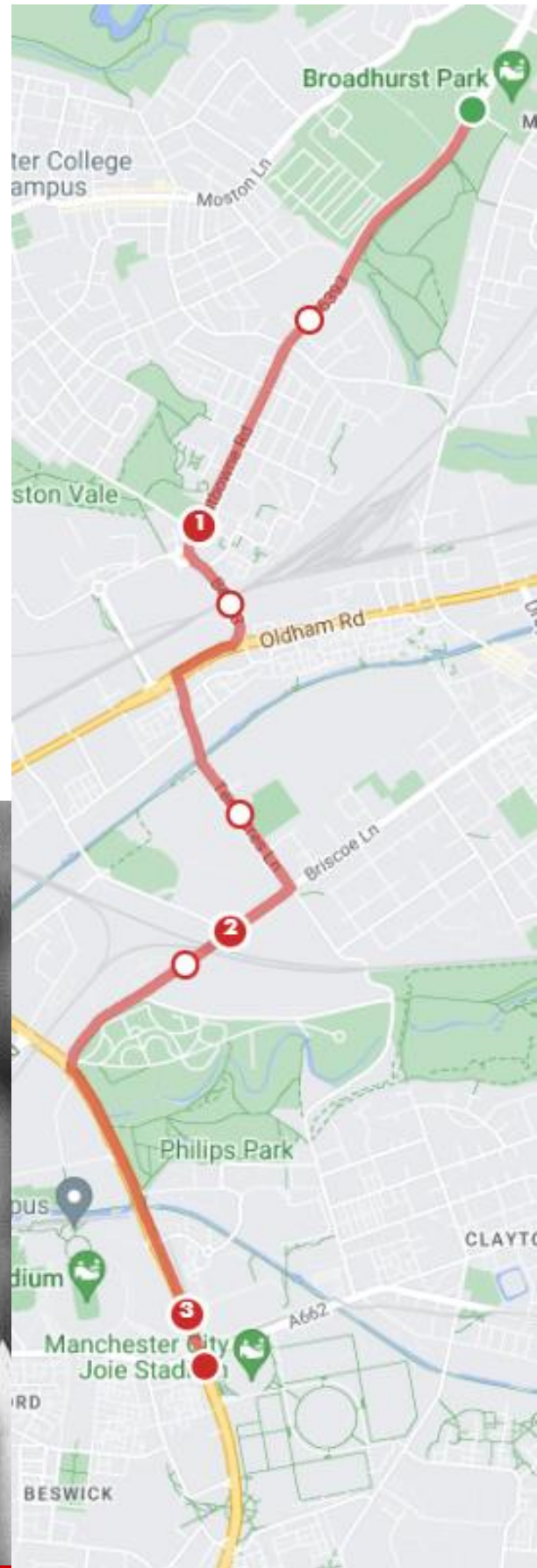


- 1.4 – Straight through the lights with Middleton Road – good opportunity to swap to the opposite pavement
- 2.2 – Straight through the lights by the Sportsman pub
- 2.5 – Past McDonalds
- 2.8 – Cross over the M60 staying on Broadway
- 3.2 – Straight through the lights after the Premier Inn
- 3.6 – Turn right at the lights before the Fairway Inn onto Nuthurst Road
- 3.9 – Turn right at the lights staying on Nuthurst Road
- 4.1 – Turn left at the lights onto Lightbourne Road
- 4.2 – Arrive at Broadhurst Park

## Stage 11 – Oldham Athletic to FC United of Manchester

13

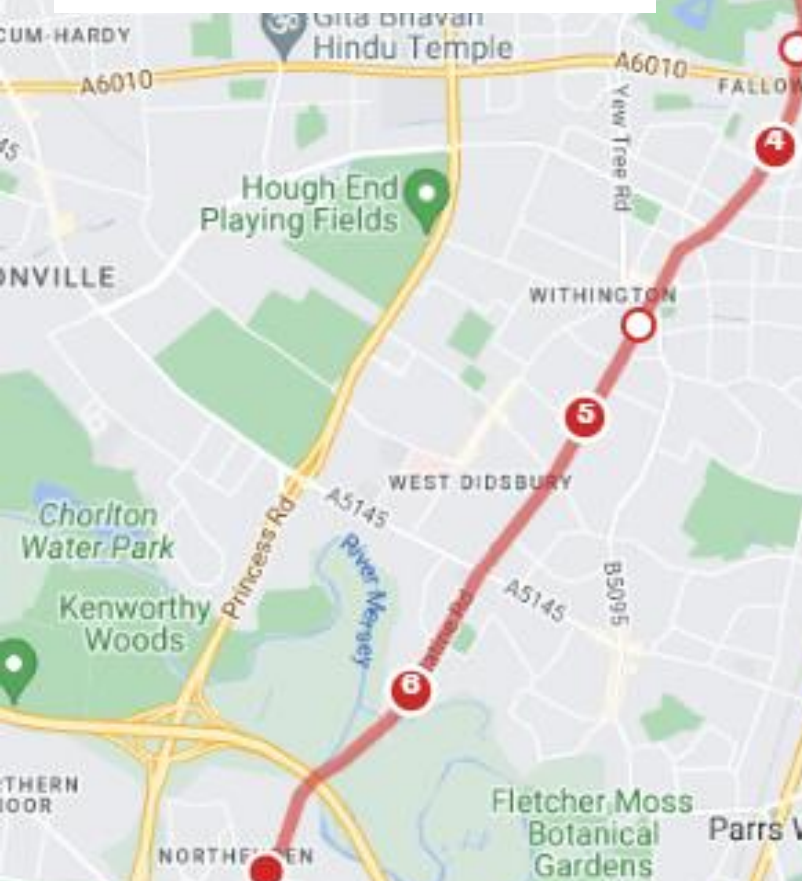
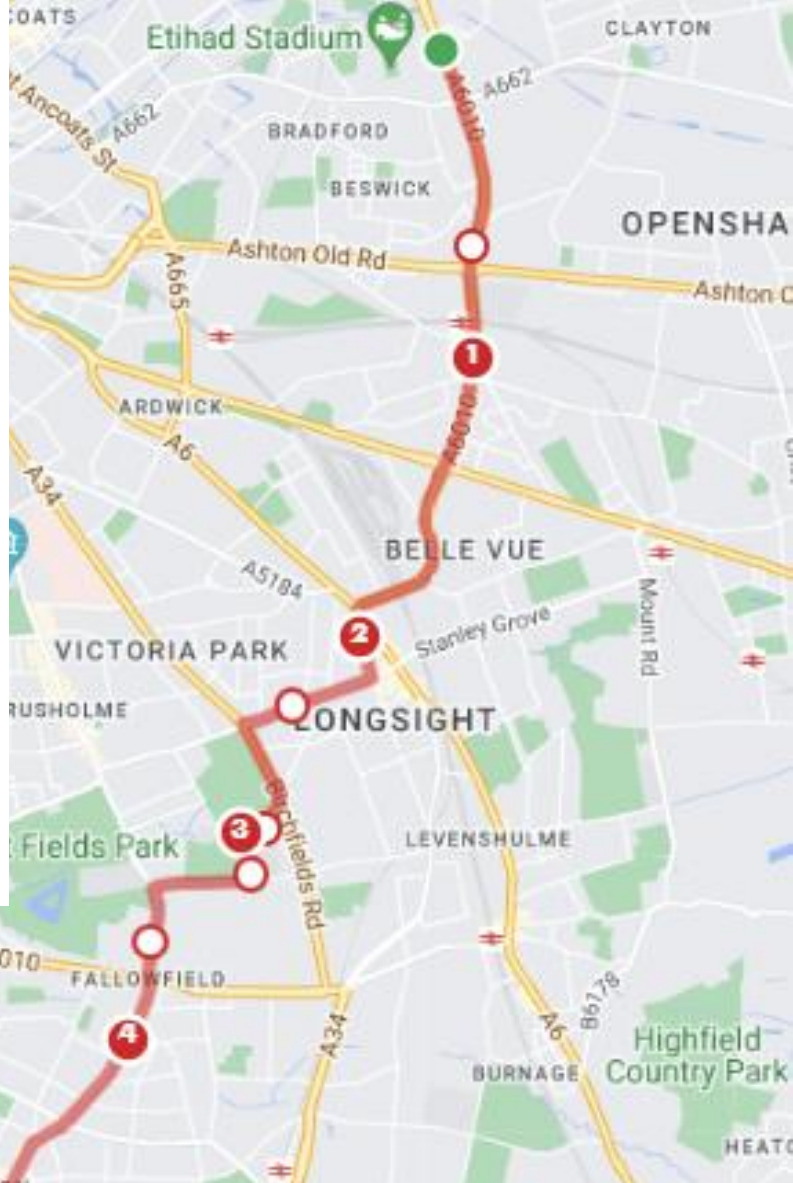
- 0.0 – Carry on down Lightbowne Road
- 1.1 – Take the first exit at the roundabout onto Thorp Road
- 1.3 – At the end, use the lights to cross over Oldham Road, then turn right on Oldham Road towards Manchester City Centre
- 1.5 – Turn left on Ten Acres Lane
- 2.0 – Turn right onto Briscoe Lane
- 2.5 – At the end, opposite the gasometer, turn left on Alan Turing Way
- 3.0 – Straight on at the cross roads under the overpass and arrive at the Academy Stadium on the left



## Stage 12 – FC United of Manchester To Manchester City

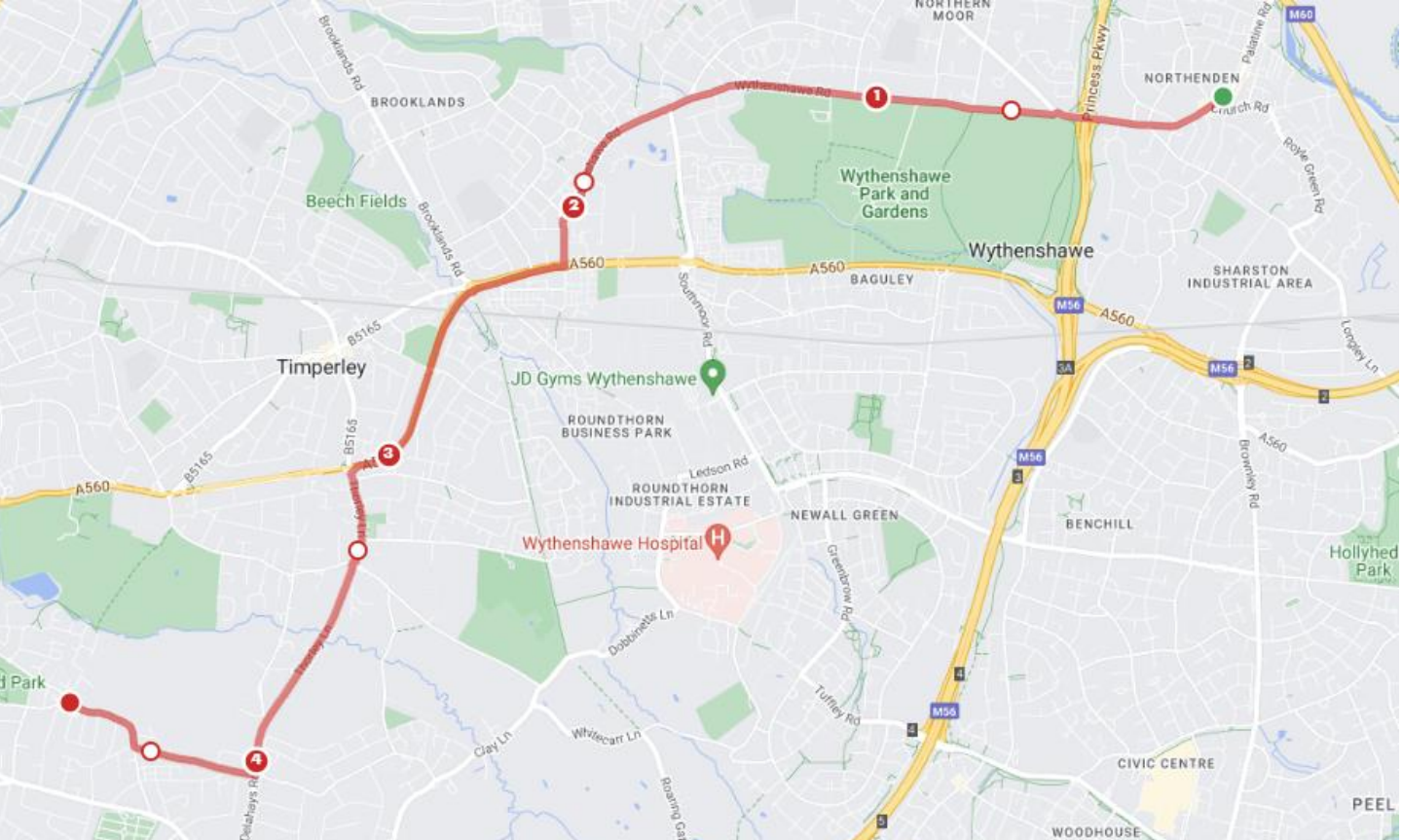


- 0.0 – Continue south on Alan Turing Way
- 0.7 – Cross the lights over Ashton Old Road
- 1.4 - Cross the lights with Hyde Road
- 1.8 – Pass under the railway
- 1.9 – Straight on at the lights with Stockport Road (veering slightly left) onto St Johns Road
- 2.1 – Turn right at the lights onto Dickenson Road
- 2.3 – At the lights, turn left on Birch Hall Lane
- 2.6 – At the end, turn left on Birchfields Road
- 2.9 – Turn right at the lights on Old Hall Lane



- 3.3 – At the end, turn left on Wilmslow Road
- 3.6 – Straight over the lights by Ladybarn House
- 4.5 – Straight on at the lights in Withington on Palatine Road by Sainsburys Local
- 5.5 – Straight over the lights with Barlow Moor Road
- 6.3 – Pass under the M60
- 6.6 – Arrive at Boxx2Boxx Coffee


## Stage 13 – Manchester City to Northenden



## Stage 14 – Northenden to Altrincham FC

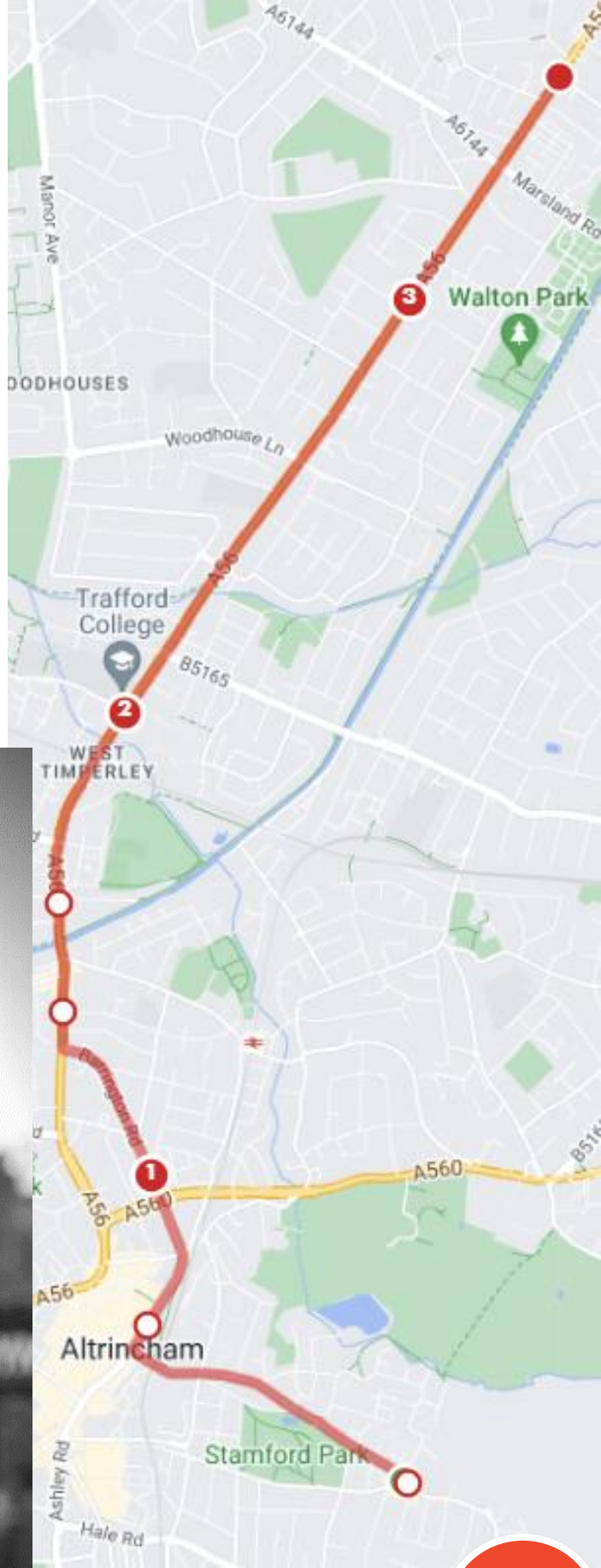
16

- 0.0 – Continue south along Palatine Road
- 0.4 – Pass under the M56 onto Wythenshawe Road towards Sale Moor and fork left onto Wythenshawe Road as the road bend to the right
- 1.6 – Cross over the tramlines continuing on Wythenshawe Road
- 2.0 – At the end, turn left on Ferndown Road
  - 2.1 – At the end, turn right on Altrincham Road
- 2.4 – Straight on (slightly left) on Shaftesbury Avenue heading up the hill past the Welcome to Trafford sign
- 3.1 – Turn left at the lights on Thorley Lane
- 3.4 – Straight on (2<sup>nd</sup> exit) at the mini roundabout on Thorley Lane
- 4.0 – Turn right at the lights onto Grove Lane
- 4.4 – At the end, turn right on Moss Lane
- 4.7 – Arrive at Altrincham FC





- 0.0 – Carry on along Moss Lane
- 0.5 – Cross the lights with Oakfield Road by Tesco Extra
- 0.6 – Cross the railway and turn right at the lights onto Stamford New Road in Altrincham Town Centre
- 1.0 – Cross over the lights with Woodlands Road onto Barrington Avenue
- 1.4 – Turn right at the end on Manchester Road
- 1.7 – Pass the Retail Park
- 2.1 – Pass the Toyota Dealership
- 3.3 – Cross the lights with Marsland Road
- 3.5 – Handover at the junction with Roebuck Lane

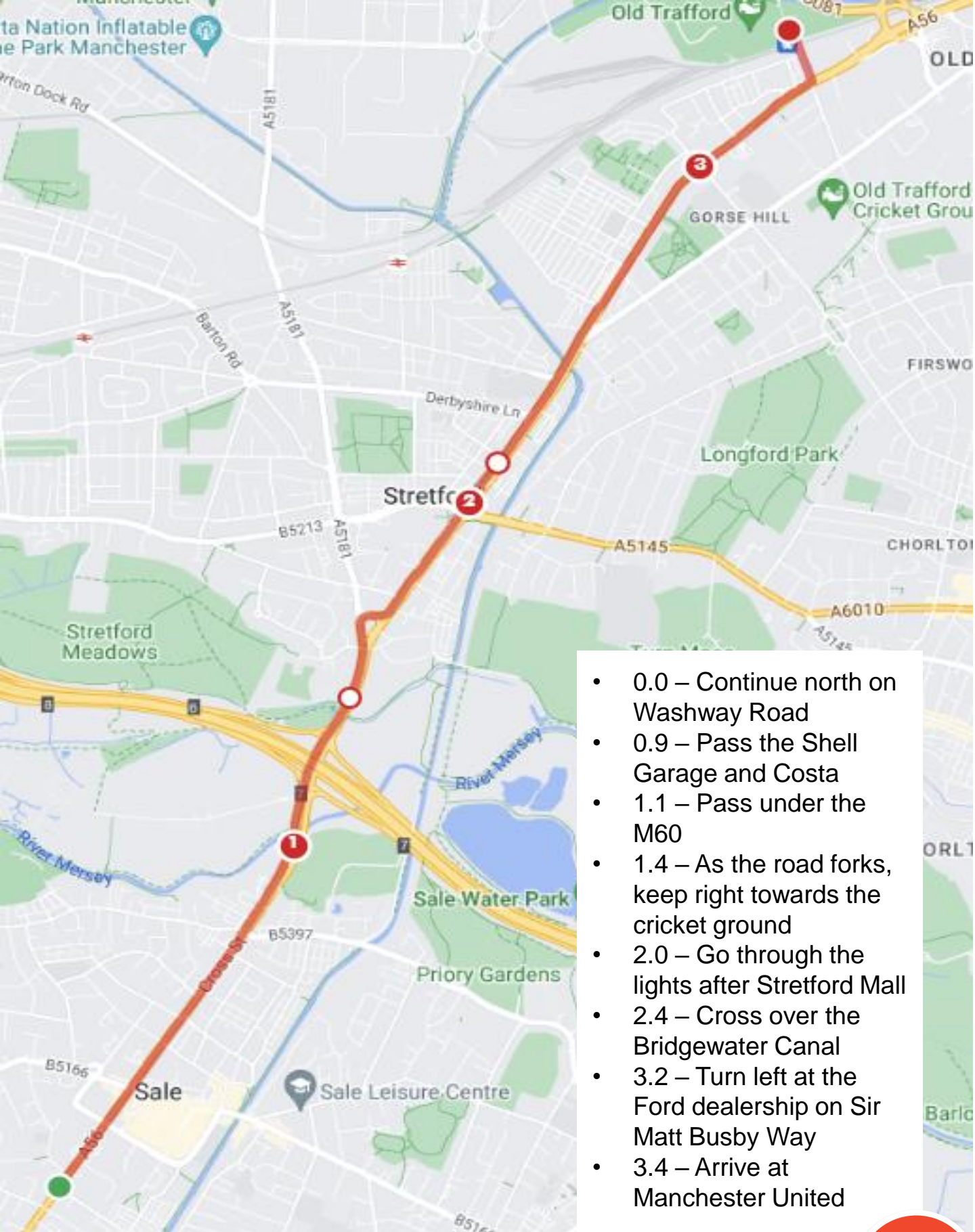


## Stage 15 – Altrincham FC to Sale

17

March of the Day 2024





- 0.0 – Continue north on Washway Road
- 0.9 – Pass the Shell Garage and Costa
- 1.1 – Pass under the M60
- 1.4 – As the road forks, keep right towards the cricket ground
- 2.0 – Go through the lights after Stretford Mall
- 2.4 – Cross over the Bridgewater Canal
- 3.2 – Turn left at the Ford dealership on Sir Matt Busby Way
- 3.4 – Arrive at Manchester United

# Stage 16 – Sale to Manchester United





- 0.0 – Head north on Sir Matt Busby Way crossing Wharfside Way, and once across the dual carriageway, turn immediately right on Victoria Place
- 0.3 – Turn left at the lights by the anchor sculpture and cross over the bridge heading up Trafford Road.
- 1.3 – Use the subway to cross the major roundabout at the end of the M602
- 1.4 – On emerging from the subway tunnel, head straight passing Salford Quays Toyota
- 1.8 – Straight on (2<sup>nd</sup> exit) at the roundabout staying on Cross Lane
- 1.9 – Turn left on Belvedere Road that runs alongside the A6
- 2.1 – Use the pedestrian lights to cross the A6 and turn right off the A6 up Frederick Street up the side of the Salford Uni building
- 2.6 – Turn left taking the right of two forked roads beside the Tramways building heading up Seaford Road
- 2.8 – Turn left on Gerald Road by Moh's Mini Market
- 2.9 – Take the 3<sup>rd</sup> exit at the roundabout onto Littleton Road signposted to Salford Sports Village
- 3.9 – Turn right into Oaklands Road just after the post box
- 4.3 – At the end, turn right onto Moor Lane
- 4.4 – Arrive at the Peninsula Stadium, home of Salford City

## Stage 17 – Manchester United to Salford City

19

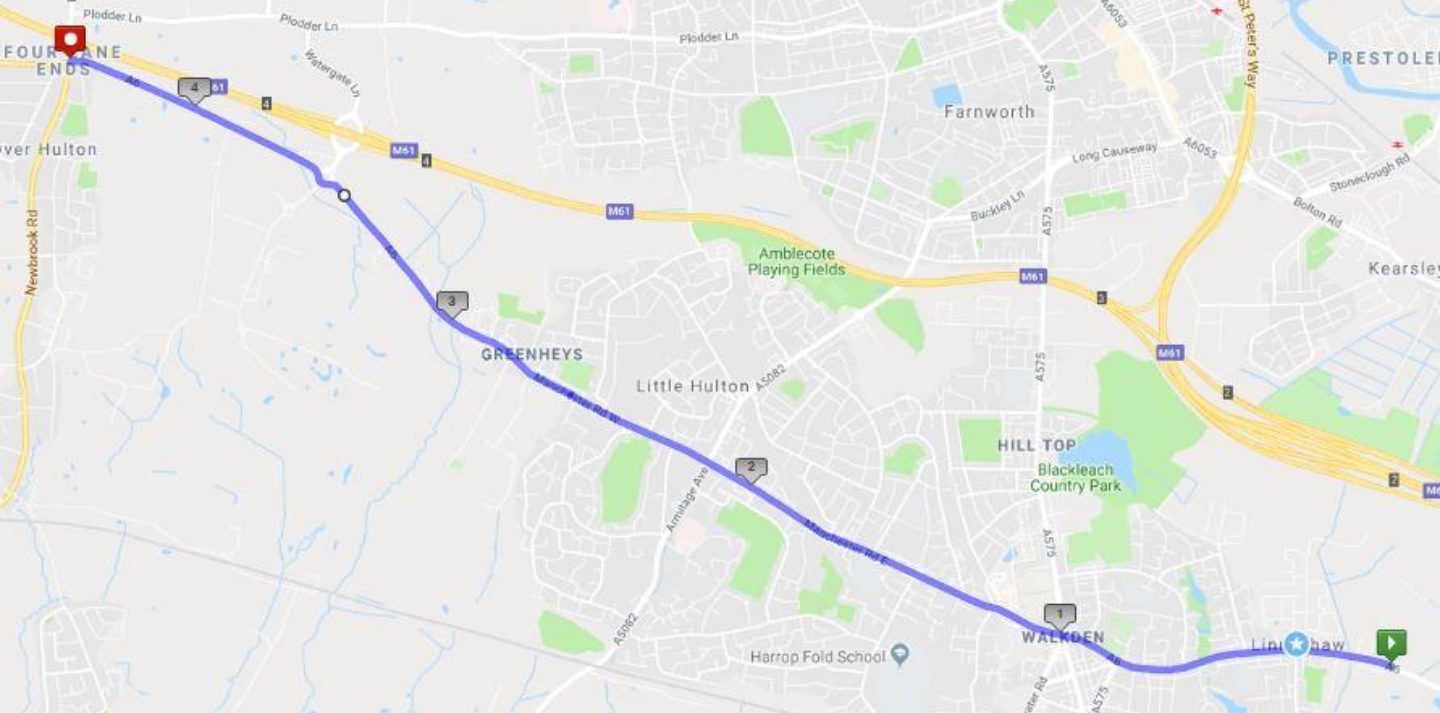


## Stage 18 – Salford City to Linnysshaw

20

- 0.0 – Head back down Moor Lane from the same direction
- 0.5 – Turn right (2<sup>nd</sup> exit) at the roundabout onto Kersal Vale Road
- 0.7 – Turn left (1<sup>st</sup> exit) at the roundabout onto Agecroft Road
- 1.2 – Straight on (2<sup>nd</sup> exit) at the roundabout by the business park
- 1.7 – At the lights at the end, turn right on Burton Road
- 2.3 – Just before McDonalds, turn lefty on Swinton Hall Road
- 2.5 – Follow the road around to the right by the gates to Victoria Park
- 2.9 – Straight on at the roundabout by Asda
- 3.0 – Straight on at the roundabout by the Asda Service Entrance
- 3.1 – At the end, turn left of Station Road, and then turn right on a footpath across a grassed area
- 3.2. – At the end, turn left on Wesley Street and then at the end, turn right on Chorley Road
- 4.4 – Pass under the M62
- 4.8 – Handover by the bus stop on the right and side





## Stage 19 – Linnishaw to Four Lane Ends

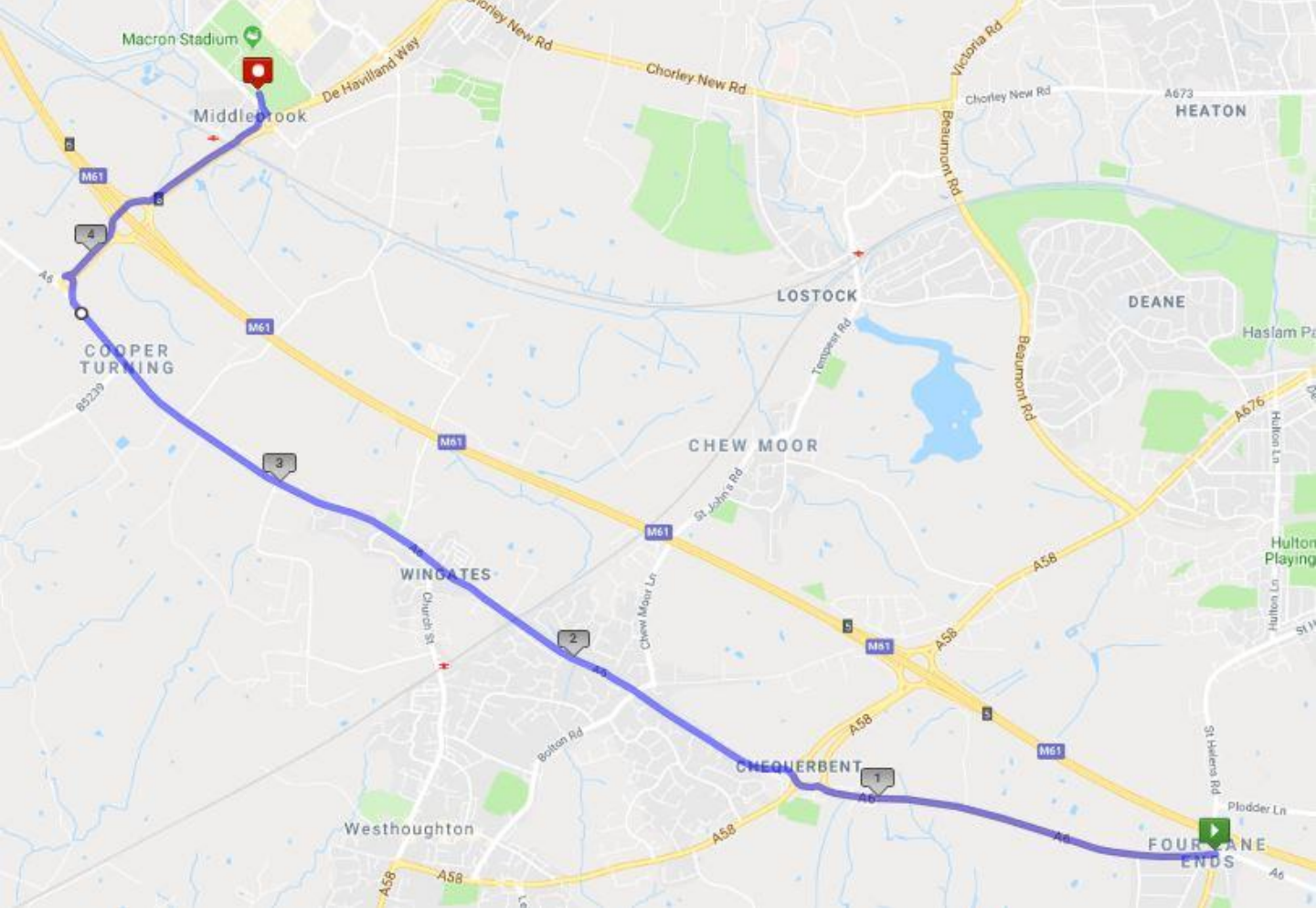
21

- 0.0 – Continue along Manchester Road through Linnishaw
- 1.0 – Cross over the lights in Walkden staying on the A6 then passing the Bulls Head Hotel
- 2.1 – Straight over the lights by the Retail Park
- 3.6 – Straight on (2<sup>nd</sup> exit) at the roundabout by Aldi
- 4.4 – Straight on at the lights at Four Lane Ends with handover at the Hulton Arms



*March of the Day 2024*





## Stage 20 – Four Lane Ends to Bolton Wanderers

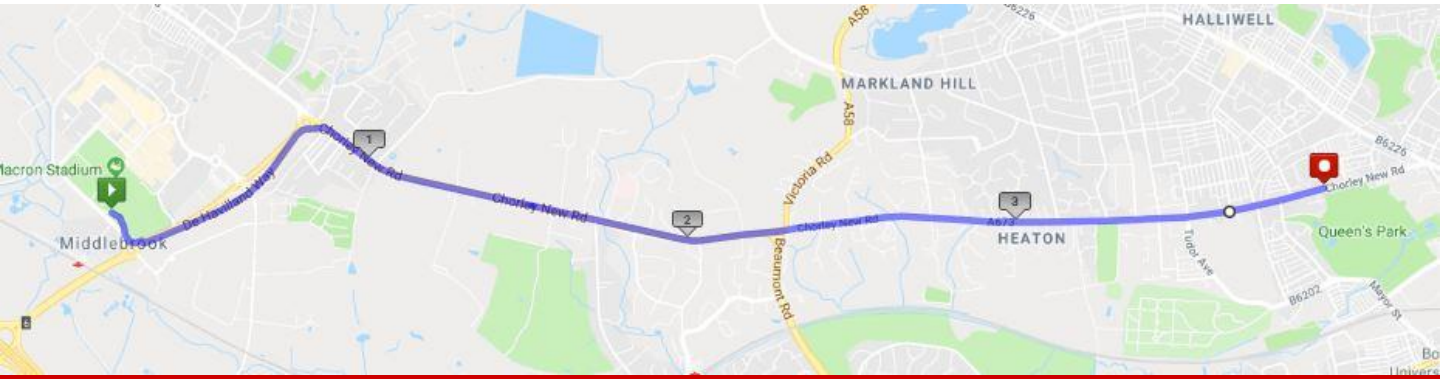
22

- 0.0 – Continue along the A6 Manchester Road
- 1.2 – Straight on (3<sup>rd</sup> Exit) at the roundabout staying on the A6
- 2.4 – Pass GSL Autos
- 3.0 – Straight through the lights with Winberry Hill Road
- 3.9 – Turn right (2<sup>nd</sup> exit) at the roundabout and then cross the M61
- 4.7 – Turn left at the roundabout and arrive at the Macron Stadium



*March of the Day 2024*





## Stage 21 – Bolton Wanderers to Queen's Park

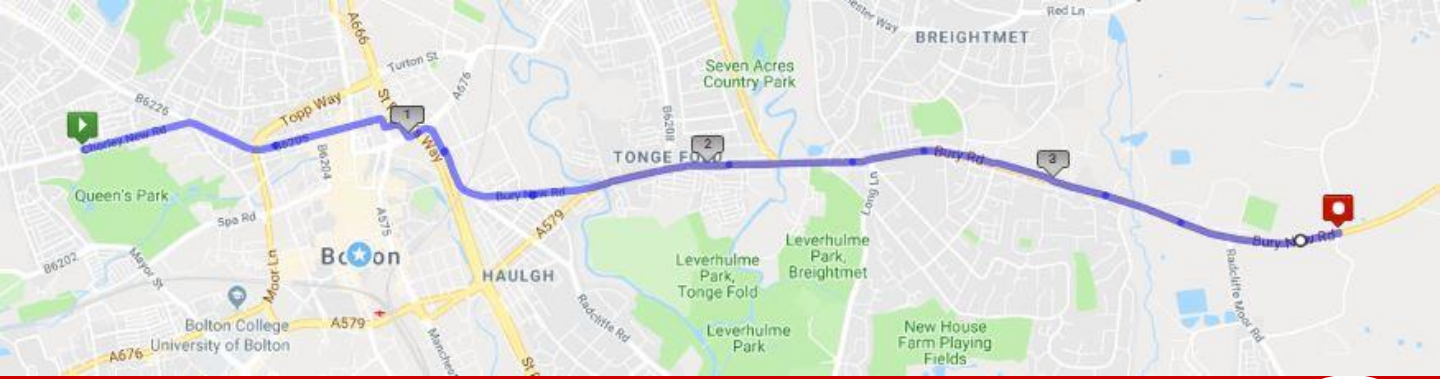
23

- 0.0 – Go back to the roundabout on De Havilland Way and turn left (1<sup>st</sup> exit)
- 0.8 – Turn right (2<sup>nd</sup> exit) at the roundabout onto Chorley New Road
- 2.3 – Cross over the staggered crossroads with Victoria Road
- 3.9 – Handover in the junction with Bedford Street opposite the gates to Queen's Park



*March of the Day 2024*





## Stage 22 – Queen's Park to Bradley Fold

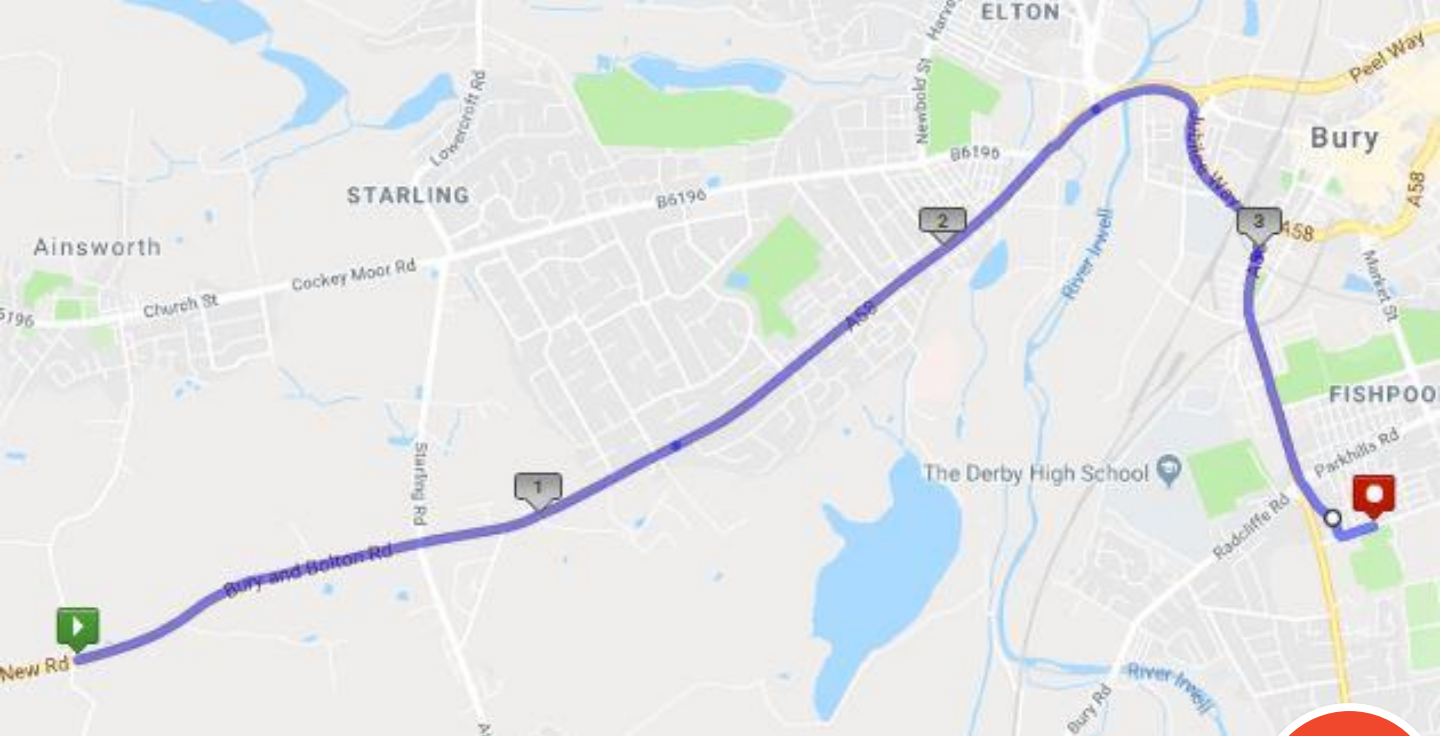
24

- 0.0 – Carry on down Chorley New Road
- 0.3 – At the lights, veer right on St George's Road, the main road into Bolton passing the Watson Laurie Group
- 0.5 – At the lights, go straight over the ring road veering slightly left into St George's Road
- 0.8 – Straight over the lights with Bridge Street, passing the casino on the left
- 0.9 – At the end, follow the road around to the right into Kay Street
- 1.0 – Turn left at the lights onto Folds Road and pass under the Ring Road
- 1.1 – Immediately after passing under the Ring Road, turn right at the next lights onto Bury New Road
- 1.6 – Straight through the lights by Fish Motors onto Tonge Bridge
- 2.5 – Pass the Coop shop
- 3.5 – Straight through the lights by the turning for Radcliffe
- 3.8 – Handover at the junction with Bradley Fold Road



March of the Day 2024





## Stage 23 – Bradley Fold to Bury

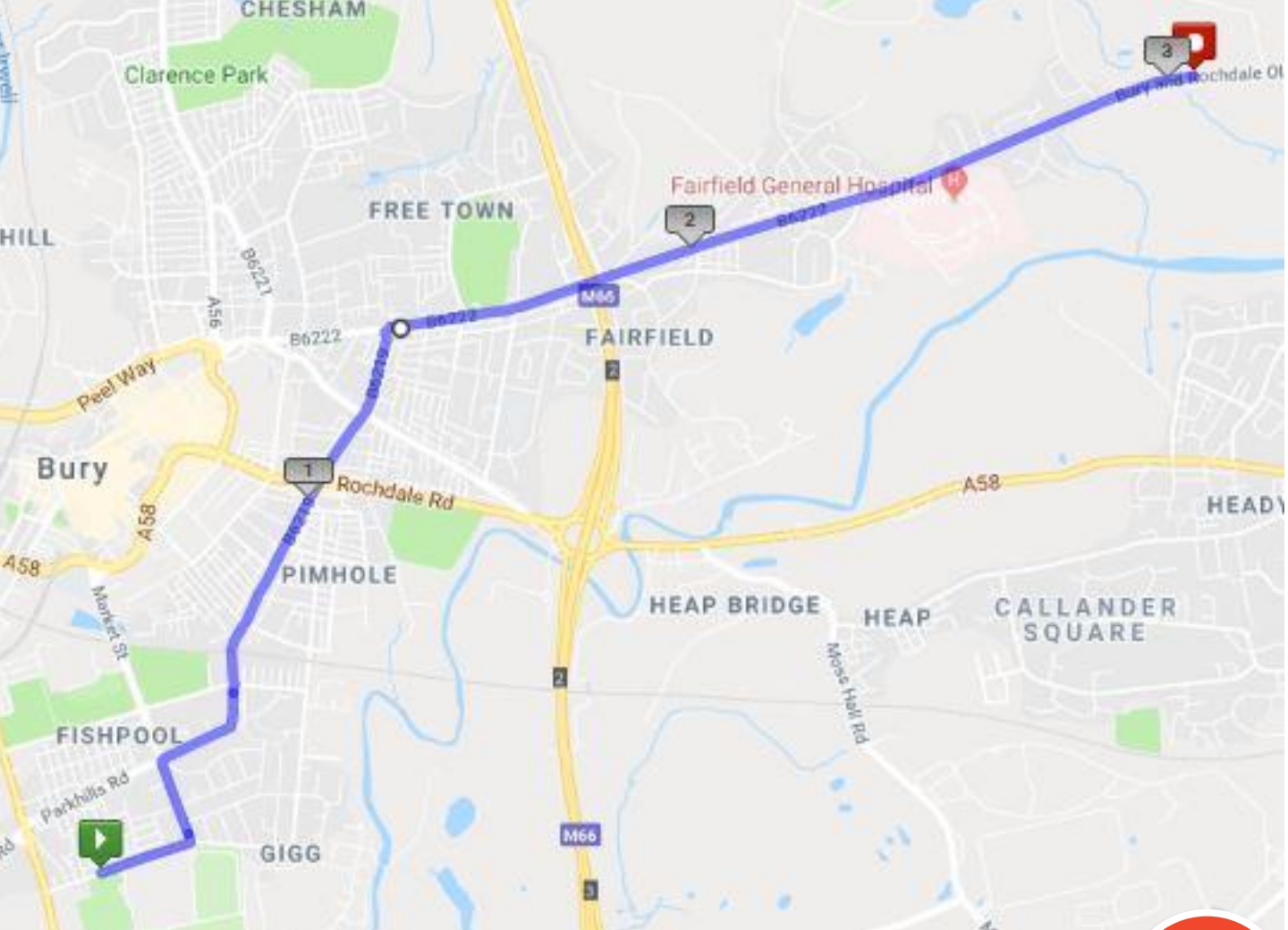
25

- 0.0 – Continue along Bury New Road
- 0.7 – Straight on at the lights by the Toby Carvery
- 1.8 – Pass the Wellington pub
- 2.3 – Straight on at the lights by the Kia car showroom
- 2.5 – Straight on through the lights by the National Tyre Centre and follow the road around to the right by the Bury Town Centre sign
- 2.9 – As the road forks, keep right heading for Manchester
- 3.5 – Go straight through the lights after then Parkshill Car Centre, then veer slightly left up Heaton Fold passing Betfred
- 3.7 – At the end, turn left on Gigg Lane and arrive at Bury FC



*March of the Day 2024*






## Stage 24 – Bury to Jericho

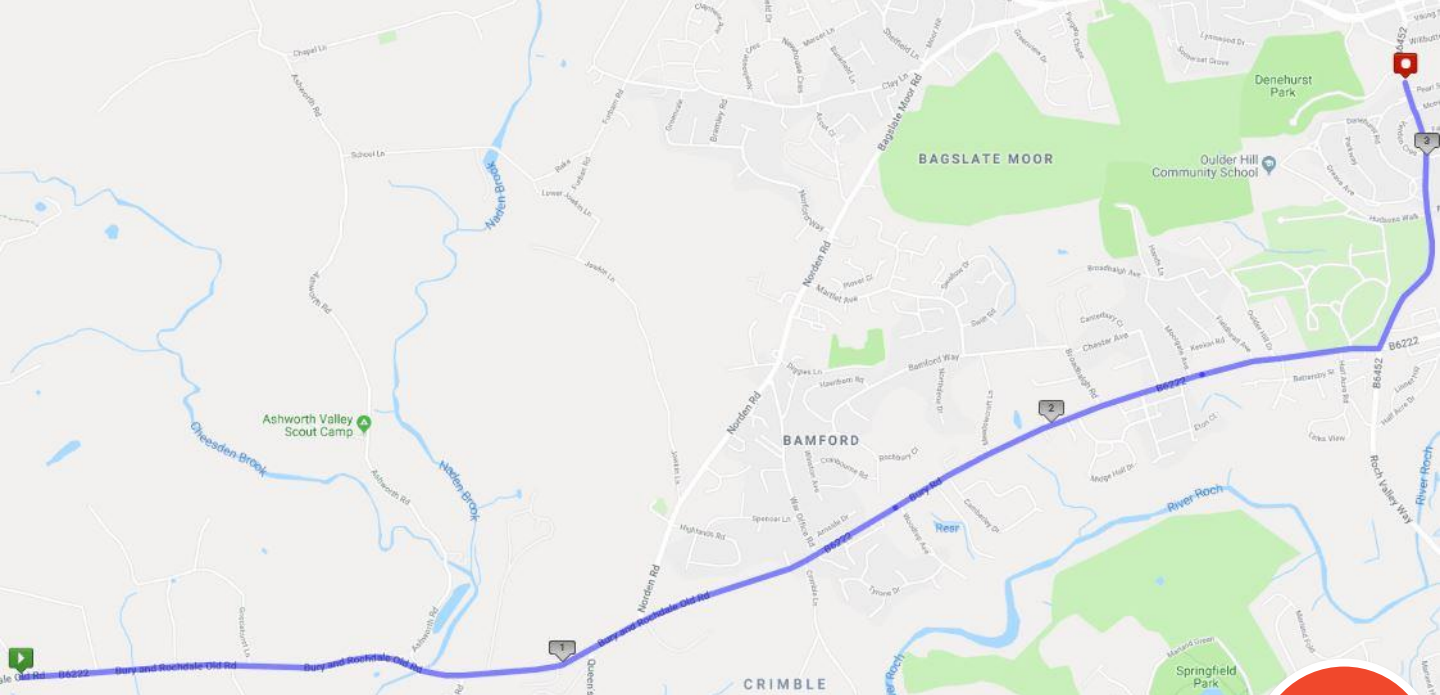
26

- 0.0 – Head east up Gigg Lane
- 0.2 – At the mini roundabout by the entrance to the park, turn left (1<sup>st</sup> exit) into Market Street
- 0.4 – At the mini roundabout, turn right (3<sup>rd</sup> exit) onto Parkhills Road
- 0.6 – Straight on at the mini roundabout
- 0.7 – Straight on at the mini roundabout
- 1.0 – Straight across the lights with Rochdale Road
- 1.2 – Straight across the lights with Wash Lane
- 1.4 – Turn right (2<sup>nd</sup> exit) at the mini roundabout onto Bell Lane by the HSS Hire shop
- 1.8 – Pass under the M66
- 2.4 – Pass the Gamecock pub
- 3.1 – Handover at the turning for the Tack Lea Farm shop



*March of the Day 2024*





## Stage 25 – Jericho to Rochdale

27

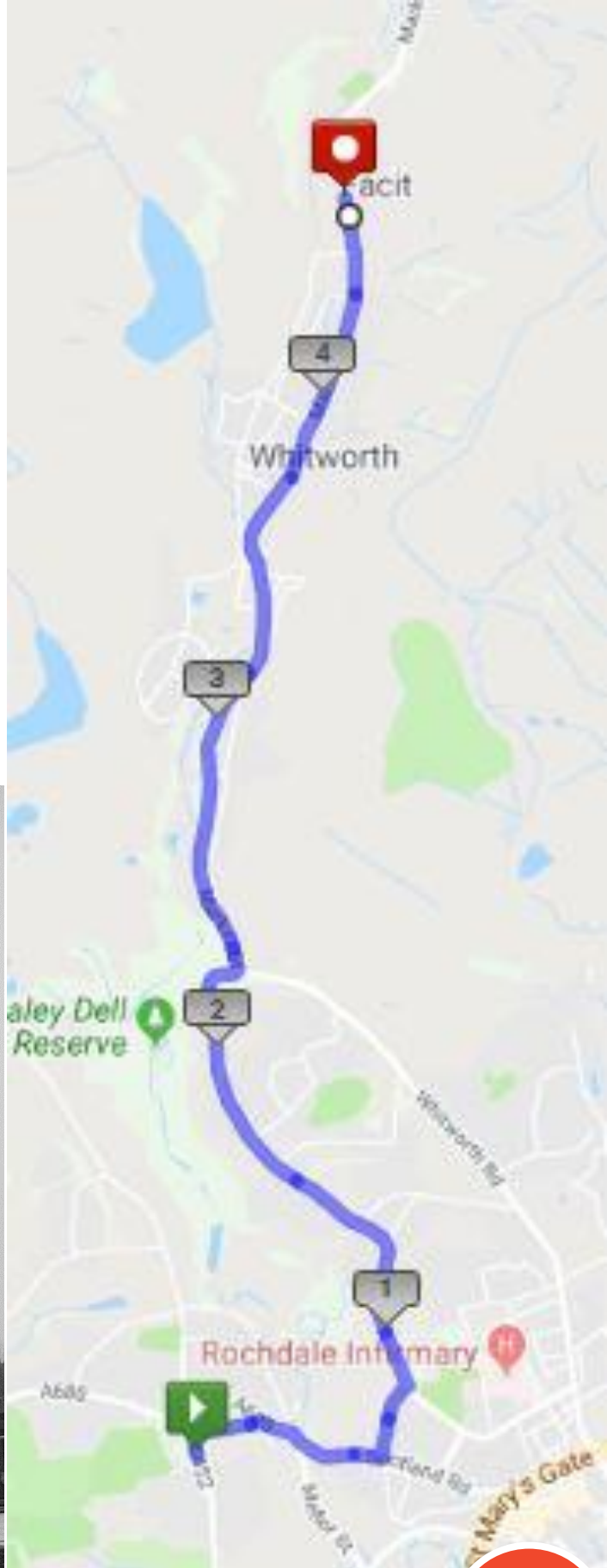
- 0.0 – Continue along Bury and Rochdale Old Road
- 1.0 – Pass St Michael’s Church on the left
- 1.5 – Pass the Harvester pub
- 2.4 – Pass the Bamford Arms pub
- 2.6 – Turn left onto Sandy Lane at the lights by the Cemetery Hotel after the park
- 3.1 – Arrive at the Crown Oil Arena



*March of the Day 2024*




- 0.0 – Leave the car park, turn right on Sandy Lane, then right again on Wilbutts Lane (May be possible to leave car park directly onto Wilbutts lane from the other end of the car park).
- 0.3 – Turn right on A680, go straight over first roundabout before forking left at the next.
- 0.6 – Turn left on Clarkes Lane
- 0.8 – Turn left on B6377 Falinge Road
- 2.3 – Turn left on A671 Market Street
- 3.2 – Pass Annabella's Restaurant
- 3.7 – Pass the Sportsman's Pub
- 4.6 – Handover at the layby on the left by the big rocks



## Stage 26 – Rochdale to Facit



- 0.0 – Continue up Market Street towards Burnley
- 1.4 – Pass Shore Service Station
- 2.5 – Straight on (1<sup>st</sup> exit) at the mini roundabout staying on Rochdale Road
- 3.1 – Straight on at the roundabout in Bacup heading up Burnley Road past JJ Planning
- 4.9 – Pass swings on the right
- 5.5 – Handover by the closed down Deerplay pub



**Stage 27 - Facit to Bacup**

- 0.0 – Continue north towards Burnley
- 1.1 – Pass Rawtenstall Turning
- 3.1 – Cross over junction with A646 Burnley Road
- 4.4 – Cross over roundabout then take first right on Lyndhurst Road by Arc Car Wash
- 4.5 – Take first left then first right onto Admiral Street and veer right at end
- 4.6 – Head across Harry Potts Way and handover at Turf Moor




**Stage 28 – Bacup to Burnley**



## Stage 29 – Burnley to Hapton

31

- 0.0 – Turn right on Harry Potts Way
- 0.4 - Cross straight over the roundabout then branch left down the pedestrianised walkway through the shops and at end carry straight on along St James Street
- 0.9 – Cross roundabout and head along Westgate
- 1.1 – Veer left on Accrington Road and cross over the roundabout soon after
- 1.5 – Merge left onto the main A679 Accrington Road
- 2.4 – Straight over the lights by the bathroom showroom
- 3.1 – Cross straight over roundabout for the M65 spur
- 3.8 – Handover at the Agra Restaurant



*March of the Day 2024*





## Stage 30 – Hapton to Accrington Stanley

32

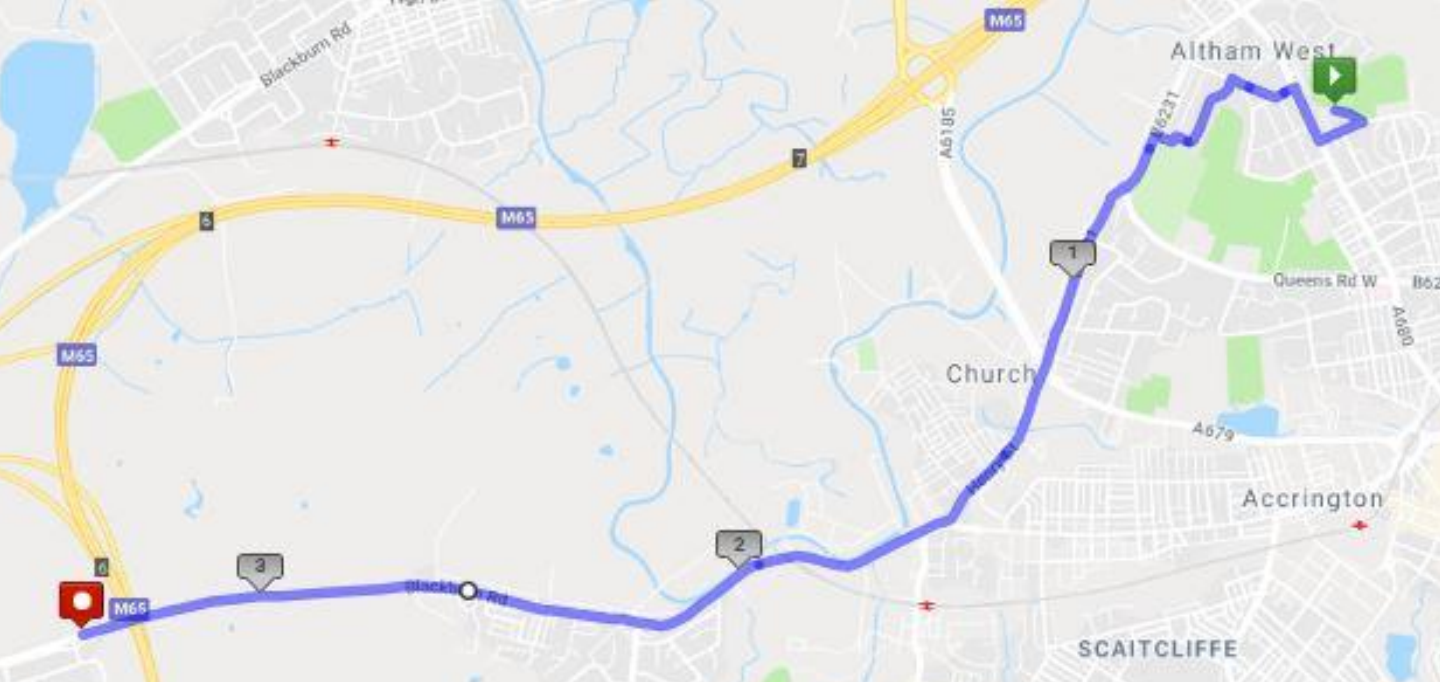
- 0.0 – Continue west towards Accrington
- 1.1 – Cross double roundabout under the A56
- 1.9 – Pass Accrington Cemetery
- 2.4 – Turn right on Penny House Lane
- 2.7 – Turn right Haywood Road opposite the hospital
- 3.1 – Turn left on Livingstone Road and right into the Crown Ground



*March of the Day 2024*







## Stage 31 – Accrington Stanley To Intack

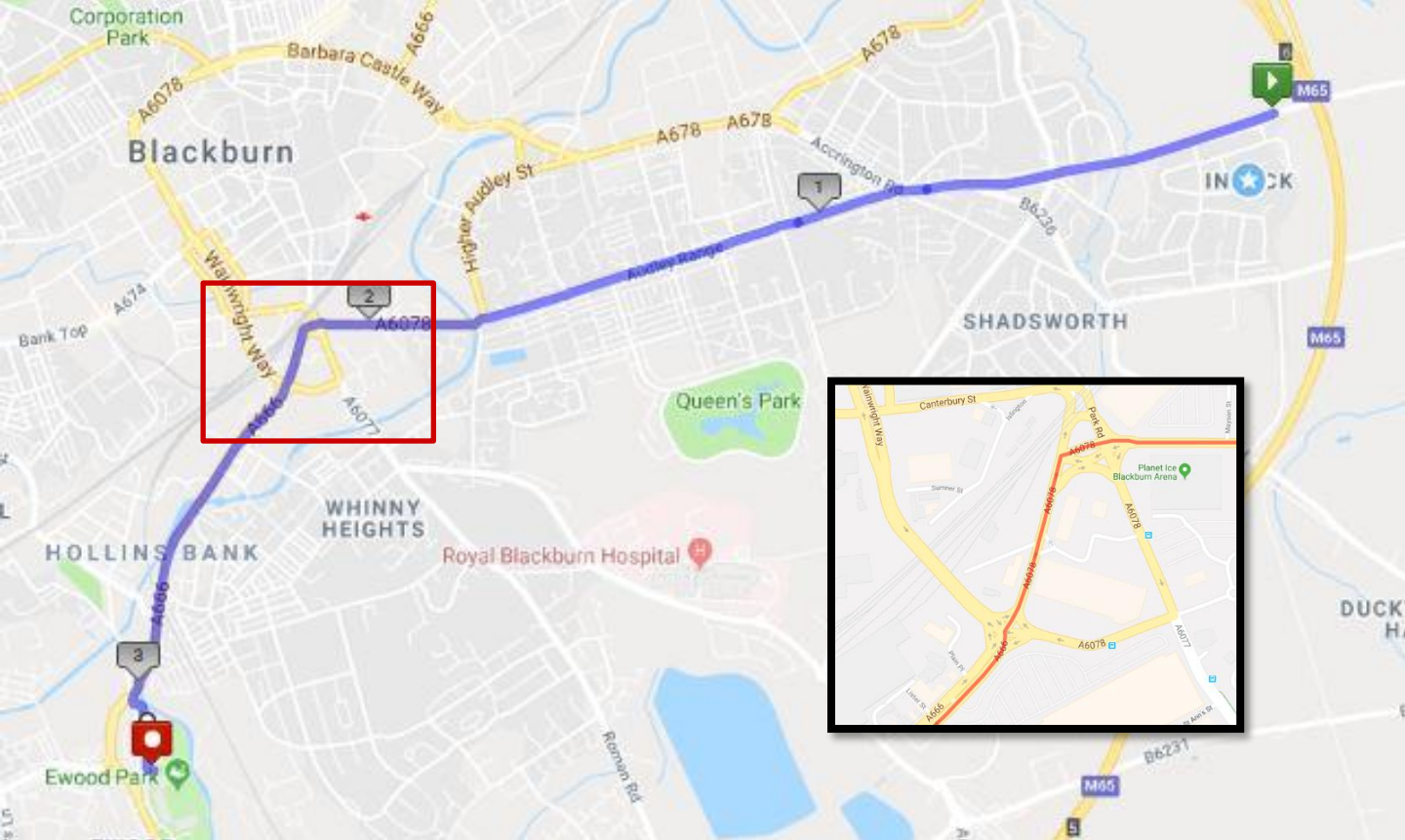
33

- 0.0 – Turn right on Livingstone Road and soon after right on A680 Whalley Road
- 0.2 – Turn left on First Avenue, then right on First Avenue,
- 0.3 – Take the second left on Windsor Avenue.
- 0.4 – Turn left on Cranbourne Drive and then left on B6231 Dill Hall Lane
- 0.6 – Straight on (2<sup>nd</sup> exit) at the roundabout
- 1.2 – Cross over the A679 Dunkenhalgh Way
- 1.7 – Take the 2<sup>nd</sup> exit at the roundabout and then 2<sup>nd</sup> exit at the next roundabout onto the A679 following signs to Blackburn
- 2.3 – Pass Britannia Car Sales
- 3.3 – Cross under M65 and handover at the Old Mother Redcap pub



*March of the Day 2024*






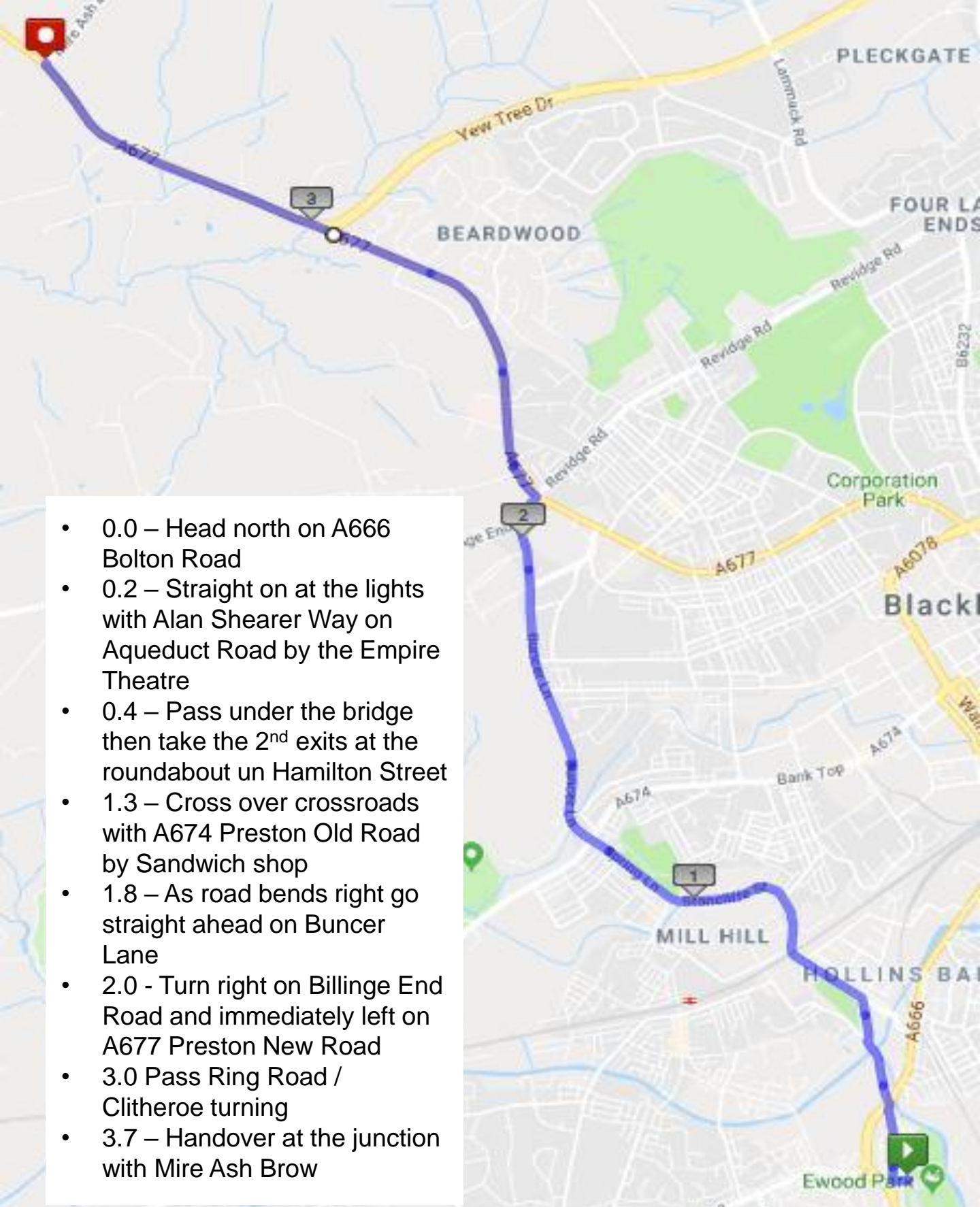
## Stage 32 – Intack to Blackburn Rovers

34

- 0.0 – Continue along towards Blackburn
- 0.9 – Veer left on Audley Range at junction to the left of the billboard
- 1.8 – At the end, go straight ahead to join the main road heading along A6068 Lower Audley Street
- 2.2 – Take 2<sup>nd</sup> exit at roundabout after Blackburn Arena onto Bolton Road (Walkers can go straight across the roundabout, bus will need to take left and go round the retail park to join Bolton Road)
- 2.6 – Cross over the river
- 3.0 - After crossing the river again, turn left at the lights onto Bolton Road
- 3.2 – Turn left at the end for Ewood Park



*March of the Day 2024*



- 0.0 – Head north on A666 Bolton Road
- 0.2 – Straight on at the lights with Alan Shearer Way on Aqueduct Road by the Empire Theatre
- 0.4 – Pass under the bridge then take the 2<sup>nd</sup> exits at the roundabout un Hamilton Street
- 1.3 – Cross over crossroads with A674 Preston Old Road by Sandwich shop
- 1.8 – As road bends right go straight ahead on Buncer Lane
- 2.0 - Turn right on Billinge End Road and immediately left on A677 Preston New Road
- 3.0 Pass Ring Road / Clitheroe turning
- 3.7 – Handover at the junction with Mire Ash Brow

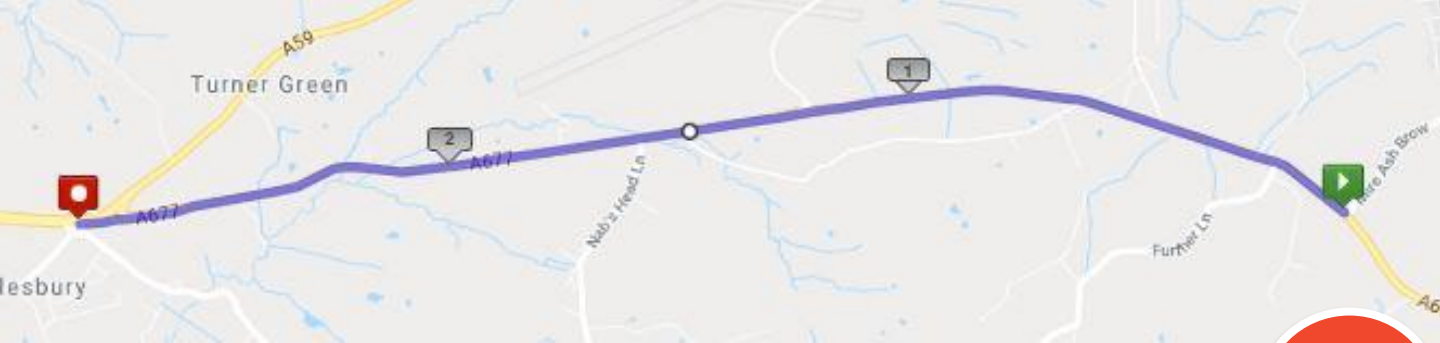
## Stage 33 – Blackburn Rovers to Bearwood

35



March of the Day 2024





## Stage 34 – Beardwood to Samlesbury

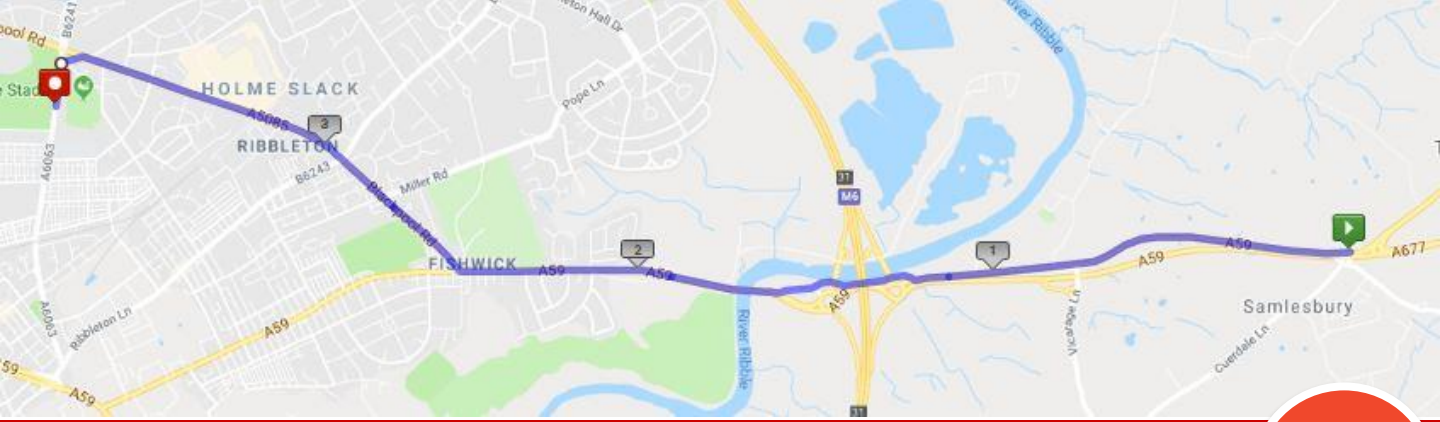
36

- 0.0 – Continue along Preston New Road
- 0.7 – Pass the Shell Garage
- 1.6 – Pass the turning with Nab's Head Lane
- 2.8 – Straight on at the roundabout then handover at the Esso Garage



*March of the Day 2024*





## Stage 35 – Samlesbury to Preston

37

- 0.0 – Carry on towards Preston, crossing to the opposite pavement from the Esso Garage
- 1.3 – Cross the M6 and continue on A59 past the Tickled Trout (Care needed here – use the footpath provided)
- 2.4 – Turn right on A5085 Blackpool Road by Hesketh Arms
- 3.3 – Pass the retail park
- 3.9 – Veer left on Parkside and then on Sir Tom Finney Way, arriving at Deepdale



*March of the Day 2024*





- 0.0 – Carry on down Sir Tom Finney Way
- 0.7 – Veer right on Ribbleton Lane
- 0.8 – Turn left on A6 towards Chorley
- 1.9 – Fork left on A675 Victoria Road by the Yew Tree Pub
- 2.2 – Turn right at second roundabout onto B6258 Chorley Road
- 3.0 – Pass the Grosvenor Garage
- 3.8 – Pass Bamber Bridge station
- 4.1 – Handover at the turning with Church Road



## Stage 36 – Preston to Bamber Bridge

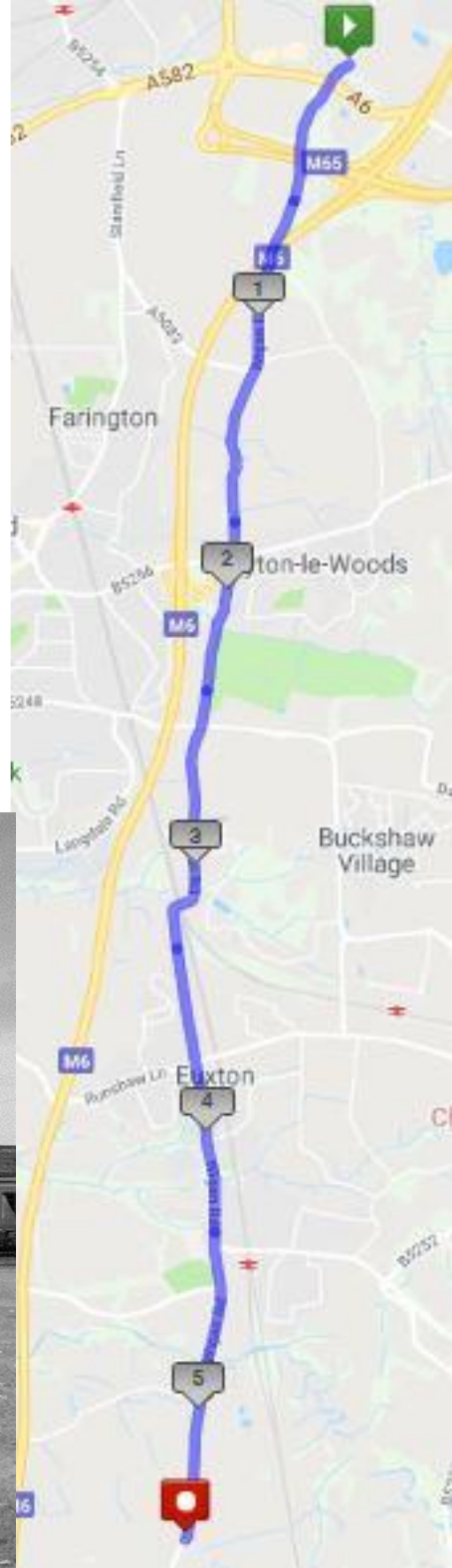
38



March of the Day 2024



- 0.0 – Continue south towards Wigan and go straight ahead at the lights onto Wigan Road
- 0.4 - Pass under the M65
- 0.8 - Pass under the M6
- 1.2 – Go through the lights with Lydiate Lane
- 1.5 – Straight on (2<sup>nd</sup> exit) at the roundabout by Thorntrees Garage staying on Wigan Road
- 1.9 – Straight on at the lights by the Woodsman pub
- 2.5 – Straight on at the lights with the Chorley / M61 turn off
- 3.2 – Pass under the railway
- 3.8 – Straight on at the lights by the Bay Horse pub staying on Wigan Road
- 4.4 – Straight on (2<sup>nd</sup> exit) at the roundabout after the Premier Trade Centre
- 4.6 – Straight on (1<sup>st</sup> exit) at the roundabout by the Euxton Mills pub
- 5.4 – Handover at the Bowling Green pub



## Stage 37 – Bamber Bridge to Charnock Richard





- 0.0 – Continue south on Preston Road
- 0.7 – Pass the junction with Church Lane
- 1.3 – Take the 1<sup>st</sup> exit at the roundabout at the Eccleston turn-off
- 2.3 – Straight on (2<sup>nd</sup> exit) at the roundabout with Spendmore Lane
- 2.8 – Pass the junction with Coppull Moor Lane
- 3.9 – Straight on (1<sup>st</sup> exit) at the roundabout with Pepper Lane
- 4.5 – Handover in Aldi Car Park in Standish



## Stage 38 – Charnock Richard to Standish

40

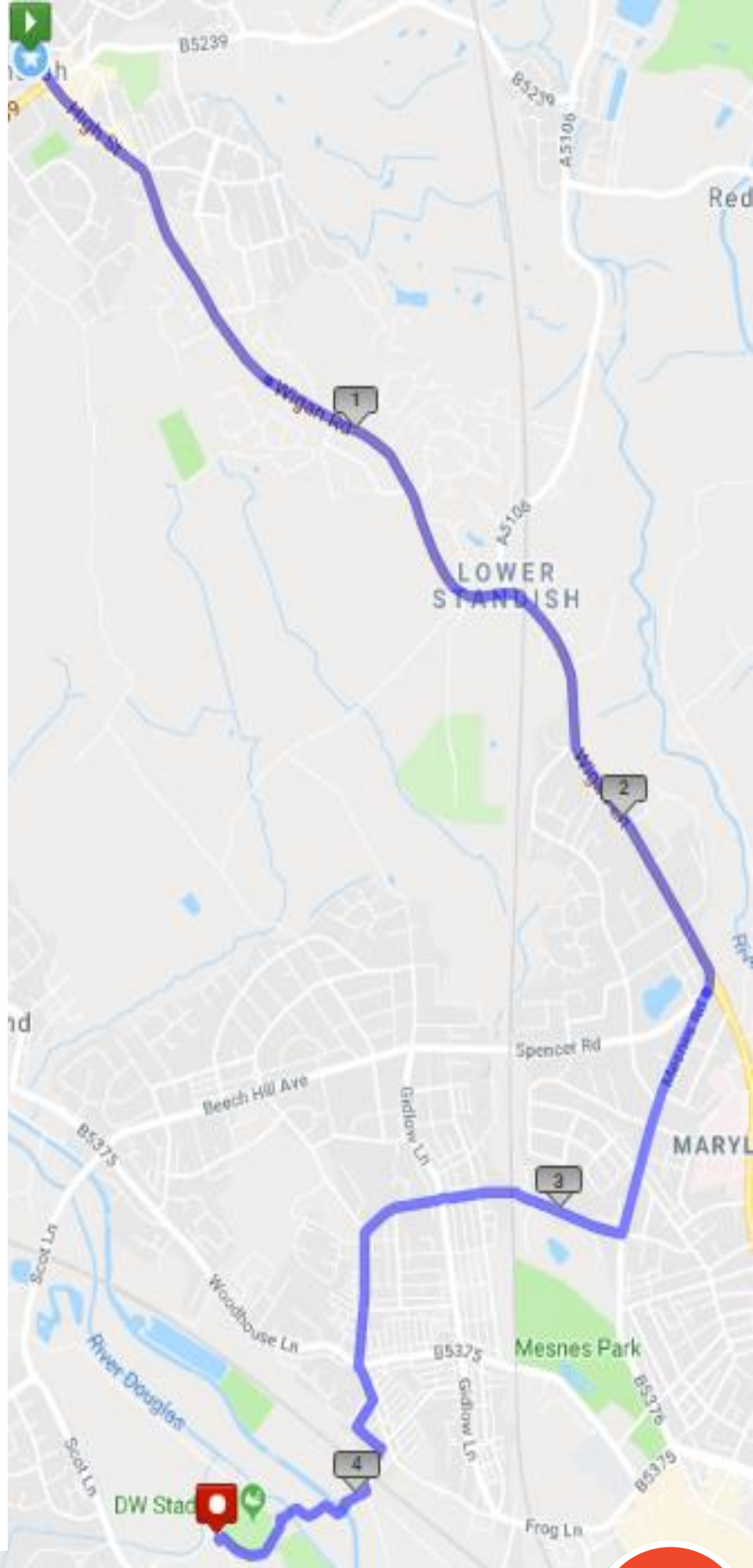


*March of the Day 2024*





- 0.0 – Carry on straight through the lights in Standish onto High Street
- 1.4 – Take the 2<sup>nd</sup> exit at the roundabout in Lower Standish by the Shell Garage
- 2.4 – Take the 2<sup>nd</sup> exit at the roundabout onto Mesnes Road
- 2.9 – At the lights before Will & Joe’s Coffee Shop, turn right onto Walkden Avenue
- 3.2 – Straight on (2<sup>nd</sup> exit) at the roundabout with Gidlow Lane
- 3.4 – At the end, turn left on Springfield Avenue
- 3.6 – Straight on at the lights into Woodhouse Lane
- 3.7 – Take the 1<sup>st</sup> right on Railway Street
- 3.8 – Take the next left onto Meadow Street
- 3.9 – Turn right on Beresford Street and take the path at the bottom under the railway
- 4.0 – At the end, turn left on Miry Lane
- 4.1 – Take the first right, and then follow the footpath over the river to arrive at the stadium



## Stage 39 – Standish to Wigan Ath.

41



March of the Day 2024



- 0.0 – Head away from the DW Stadium and head diagonally across the Retail Park
- 0.3 – Turn left on Robin Park Road by Asda
- 0.6 – Turn right at the end of Robin's Park Road initially on the A49 – don't take the immediate right onto Ormskirk Road
- 0.7 – At the next junction, fork right to Billinge on A571 Victoria Street
- 1.7 – Pass Pemberton Station
- 3.2 – Cross over the M6
- 3.3 – Turn left on Winstanley Road and immediately right on A571
- 4.3 – Handover at Billinge Library just after the Stork Inn



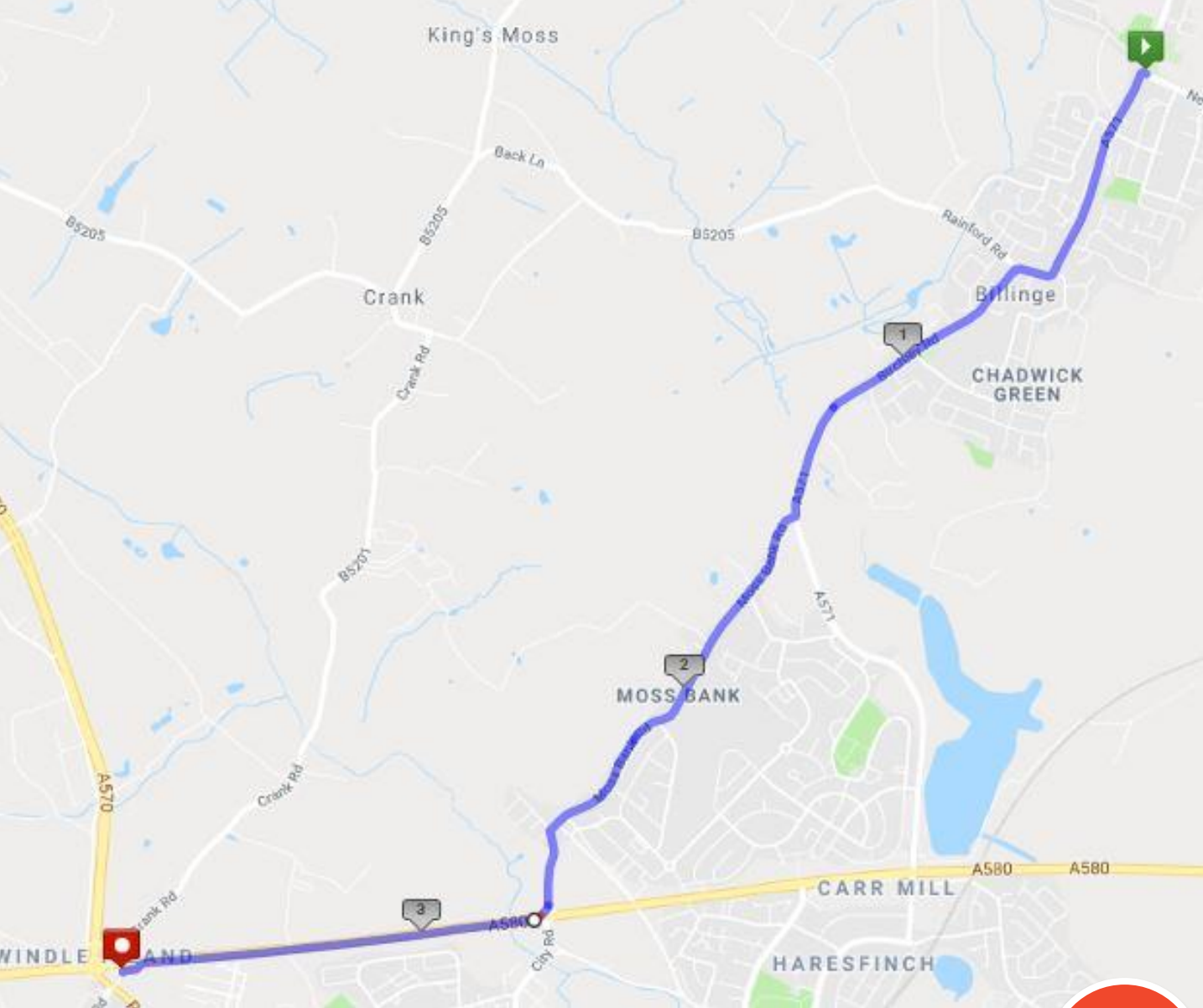
## Stage 40 – Wigan Ath. to Billinge

42



March of the Day 2024





## Stage 41 – Billinge to Windle Island

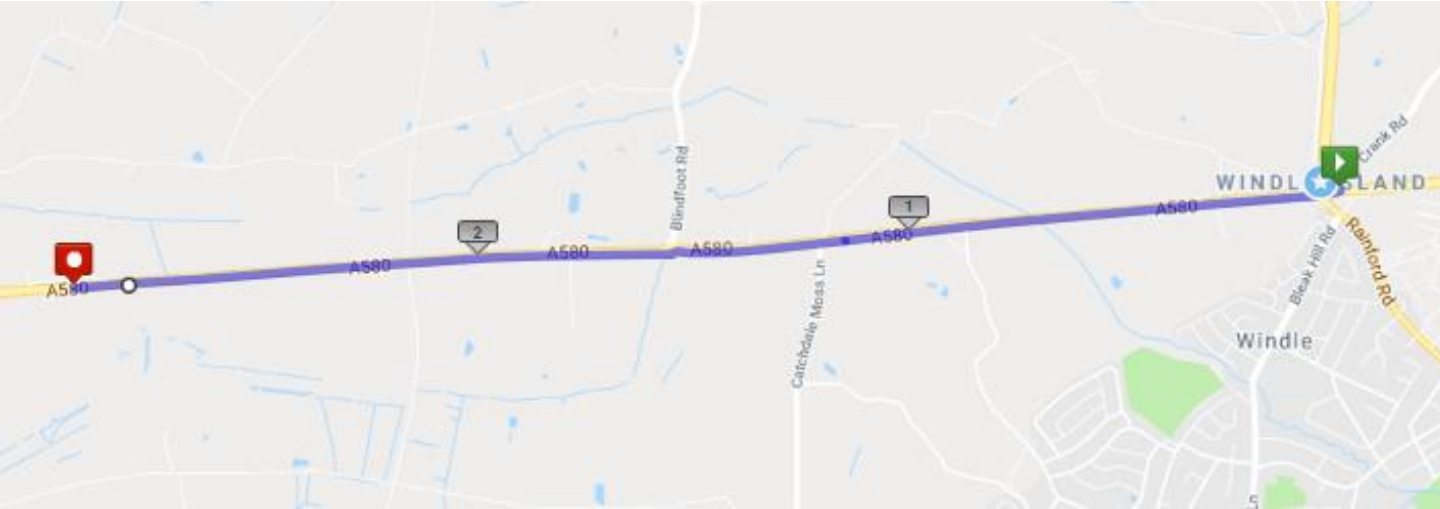
43

- 0.0 - Carry on through Billinge along the A571
- 0.4 – Follow the road around to the right by the Texaco Garage and then turn left (1<sup>st</sup> exit) at the roundabout
- 1.5 – Turn right on Moss Bank Road
- 2.5 – At the roundabout with the Moss Bank Hotel in the middle, keep right and keep straight on
- 2.8 – Turn right on A580 East Lancs Road and cross of other side at first opportunity
- 3.7 – Handover the Tesco's / Starbucks on the left



*March of the Day 2024*





## Stage 42 – Windle Island to Knowsley

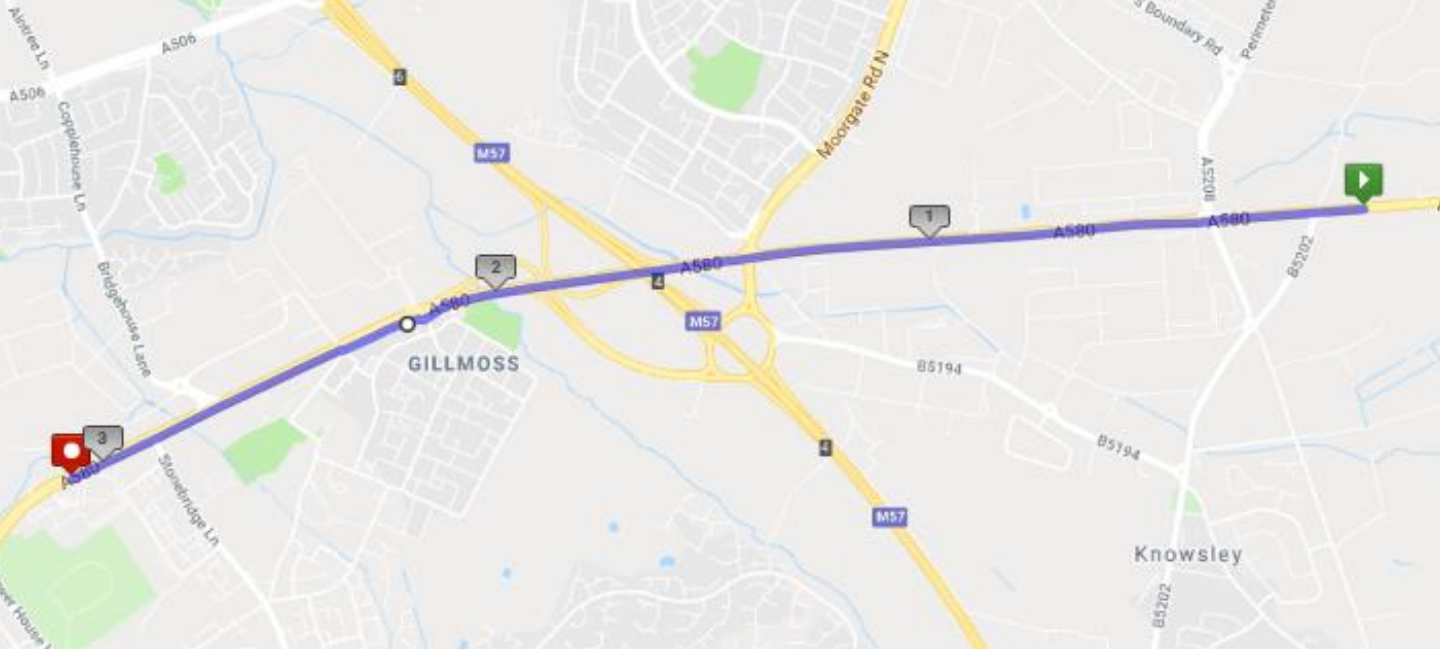
44

- 0.0 – Carry on through down the A580 East Lancashire Road towards Liverpool
- 1.3 – Pass the Gamebird pub on your left
- 1.5 – Straight on at the roundabout (1<sup>st</sup> exit)
- 3.0 – Handover at the layby on the left



*March of the Day 2024*





## Stage 43 – Knowsley to Showcase Cinemas

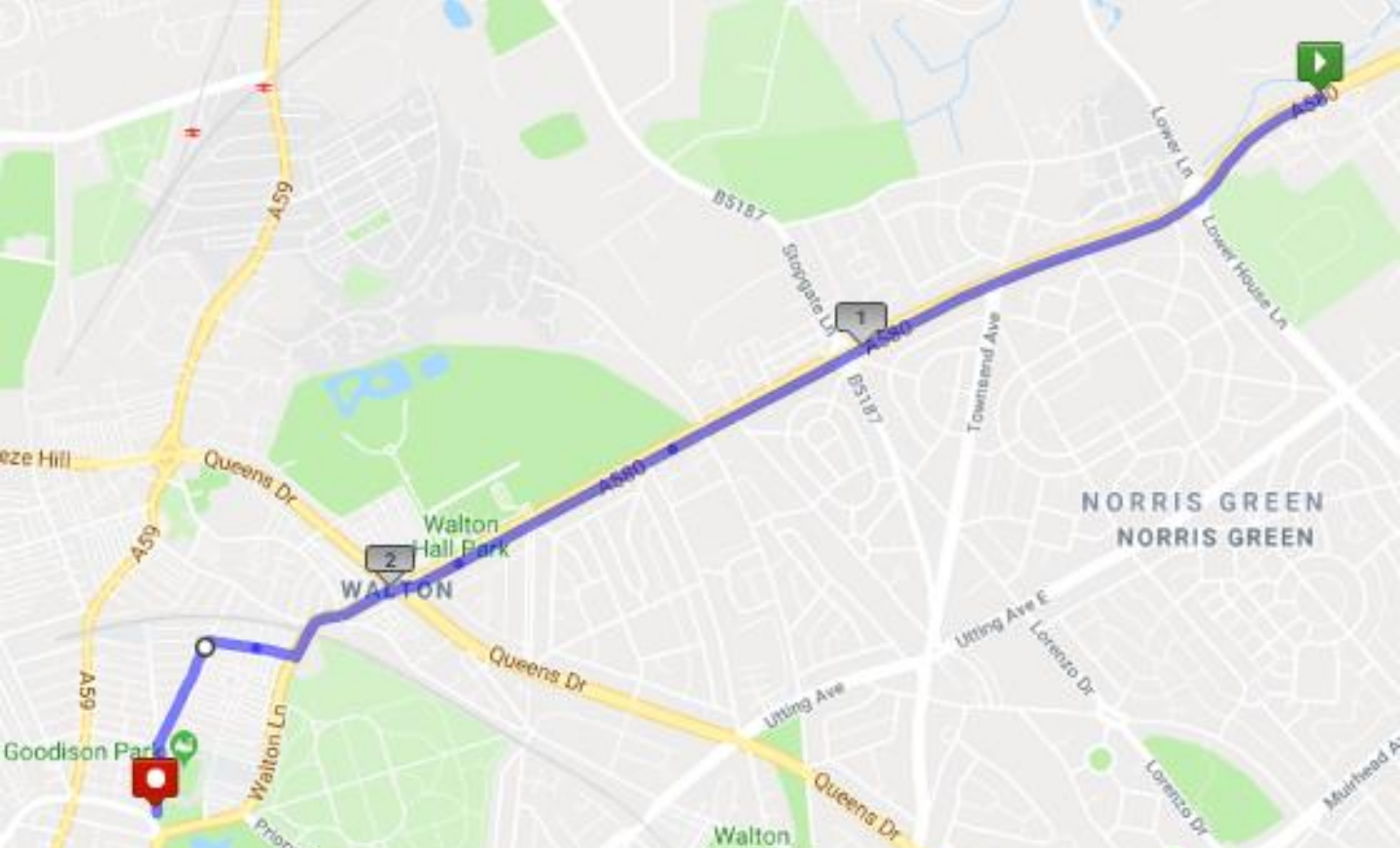
45

- 0.0 – Carry on through down the A580 East Lancashire Road towards Liverpool
- 0.4 – Straight on at the lights
- 1.4 – Straight on at the lights by the car wash
- 1.7 – Pass under the M57
- 3.1 – Handover at McDonalds by the Showcase Cinemas



*March of the Day 2024*





## Stage 44 – Showcase Cinemas to Everton

46



- 0.0 – Carry on through down the A580 East Lancashire Road towards Liverpool
- 0.3 – Straight on at the lights by the graveyard
- 0.8 – Straight on at the lights with Townsend Avenue
- 1.0 – Straight on at the lights with Stopgate Lane
- 1.3 – Pass under the iron bridge
- 2.0 – Straight on at the lights with Queen’s Drive
- 2.3 – Pass under the railway and take the next right on Luxmore Road
- 2.5 – At the end, turn left on City Road
- 2.7 – Turn left into Goodison Park





- 0.0 – Turn left out of Goodison Park onto Goodison road and then turn right on Walton Lane in front of the Everton Club Shop
- 0.4 – At the end of the park, turn left on Anfield Road
- 0.8 – Arrive at Anfield on 97 Avenue

**Stage 45 – Everton to Liverpool**

